

11662



362

Auxo Mapas

MEDIO FISICO Y ECONOMIA

PLANO-1

- TURISMO

-HOTEL



-HOTEL ECONOMICO



-HOSTERIA



-PENSION



-MOTEL



-REFUGIO MONTAÑA



-ARTE RUPESTRE



-TERMAS



-ANDINISMO



-CAMPING



-GUARDAPARQUE



MEDIO FISICO Y ECONOMIA

PLANO -1

_ AGRICULTURA

- INTENSIVA



- EXTENSIVA



_ BOSQUES


- EN EXPLOTACION



- NATURALES



- RESERVAS FOREST.



_ GANADERIA


- INTENSIVA



- EXTENSIVA



- FAUNA




_ TURISMO

- AREA DE EXPLOTA-
-CION EXISTENTE



- AREA DE EXPLOTA-
-CION POTENCIAL




- PARQUES NACIONA-
-LES



PLANO -1

_ MINERIA

- YACIMIENTOS



- MINAS



- AREAS A ESTUDIAR



_ INDUSTRIAS



_ ENERGIA

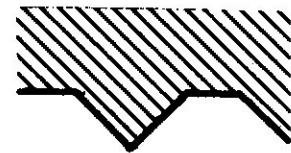


PLANO 2

AREA DE INFLUENCIA DE RADIODIFUSORAS

NACIONALES


CAPTACION BUENA



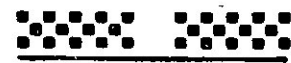
CAPTACION DEFICIENTE



EXTRANJERAS



T.V.



CONEXIDAD

PLANO 2

RED VIAL

PAVIMENTO



PAVIMENTO PROYECTADO




CONSOLIDADO



TIERRA



HUELLA



PROYECTO (DE TIERRA ó CONSOLIDADO)



PASOS FRONTERIZOS



NIEVE



FRECUENCIA DE VIAJES



AREAS Nº 8 - 9	0,5 CMA.	10 VIAJES SEMANALES	SE CONSIDERA EL ANCHO DE LA FRANJA
AREA Nº 6	0,33CM	IDEM	
AREAS Nº 4-5-7	0,25CM	1 VIAJE SEMANAL	
AREAS Nº 1-2-3	0,33CM	IDEM	

AEROPUERTO



PLANO 2

COMUNICACIONES

CORREOS



ESTAFETAS



TELEFONO



RADIO TELEFONO



RADIO TELEFONO POLICIAL



LOCALIZACION HUMANA Y SERVICIOS

PLANO -3

AREA DE INFLUENCIA ESCUELAS

RADIO 5 KM.



AREA DE INFLUENCIA SERVICIOS

SANITARIOS: HOSPITALES S/RUTAS RADIO 20 KM

PTO. SANITARIO S/RUTA RADIO 10 KM



MUNICIPIOS / COMISION DE FOMENTO



OFICINAS PROVINCIALES



OFICINAS NACIONALES



POLICIA



GENDARMERIA



FF. AA.



BANCOS



CULTO CATOLICO



CULTO NO-CATOLICO












HOSPITAL

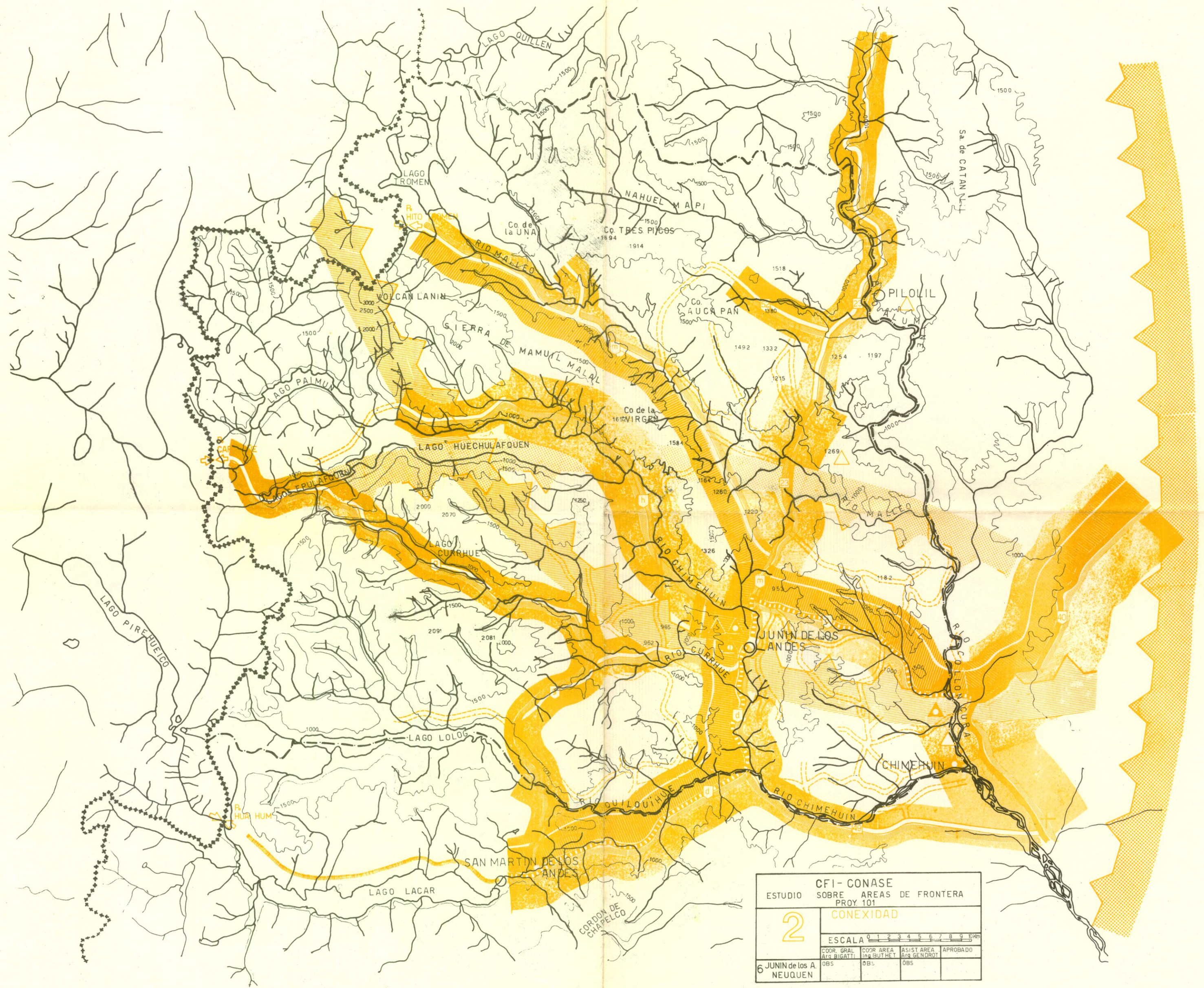


PUESTO SANITARIO

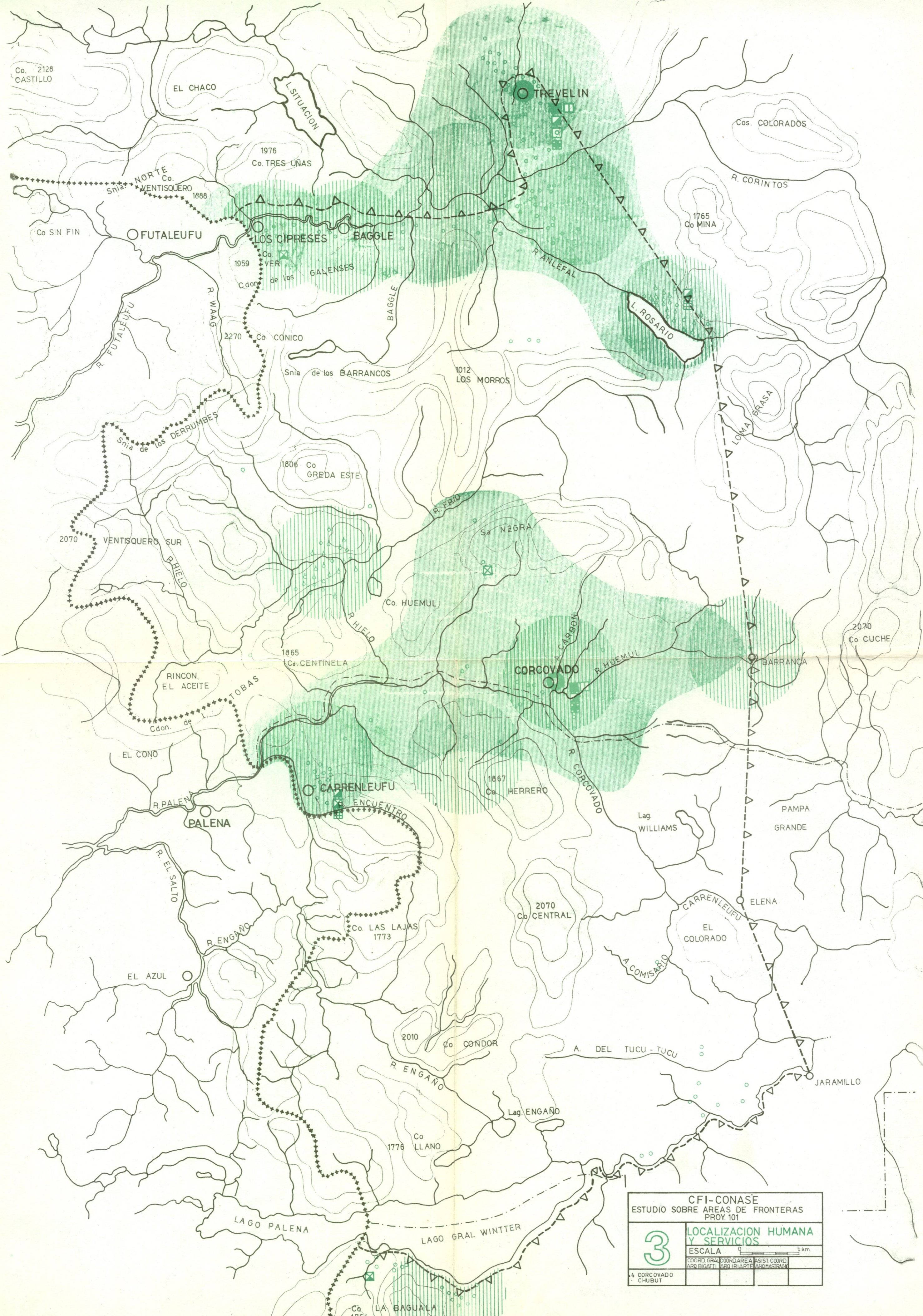


PLANO-3

JERARQUIA DE CENTROS	CANTIDAD DE HABITANTES				
	-500	500a 1000	1000a 2000	2000a 6000	+15.000
5a.					
4a.					
3a.					
2a.					
1a.					



CFI- CONASE			
ESTUDIO SOBRE AREAS DE FRONTERA			
PROY 101			
CONEXIDAD			
ESCALA 0 1 2 3 4 5 6 7 8 9 10			
COOR. GRAL.	COOR. AREA	AC. ST. AREA	APROBADO
6 JUNIN de los A	08	08	08
NEUQUEN			



Co. 2128
CASTILLO

EL CHACO

TREVELIN

Cos. COLORADOS

1976
Co. TRES UNAS

NORTE
Co. WENTISQUERO
1888

R. CORINTOS

Co SIN FIN

FUTALEUFU

LOS CIPRESES

BAGGLE

1765
Co MINA

R. WAAG

1959
Co. VER

GALENSES

R. ANLEFAL

L. ROSARIO

2270
Co. CONICO

Snia de los BARRANCOS

1012
LOS MORROS

Snia de los DERRUMBES

1806
Co. GREDAS ESTE

2070
VENTISQUERO SUR

Sa. NEGRA

Co. HUEMUL

2070
Co. CUCHE

1865
Co. CENTINELA

CORCOVADO

BARRANCA

RINCON EL ACEITE

EL CONO

CARENLEUFU

1867
Co. HERRERO

Lag. WILLIAMS

PAMPA GRANDE

PALENA

CARENLEUFU

ELENA

R. EL SALTO

2070
Co. CENTRAL

EL COLORADO

EL AZUL

R. ENGAÑO

Co. LAS LAJAS
1773

A. COMISARIO

2010
Co. CONDOR

A. DEL TUCU - TUCU

JARAMILLO

LAGO PALENA

LAGO GRAL WINTER

Lag. ENGAÑO

1776
Co. LLANO

Co. LA BAGUALA
1764

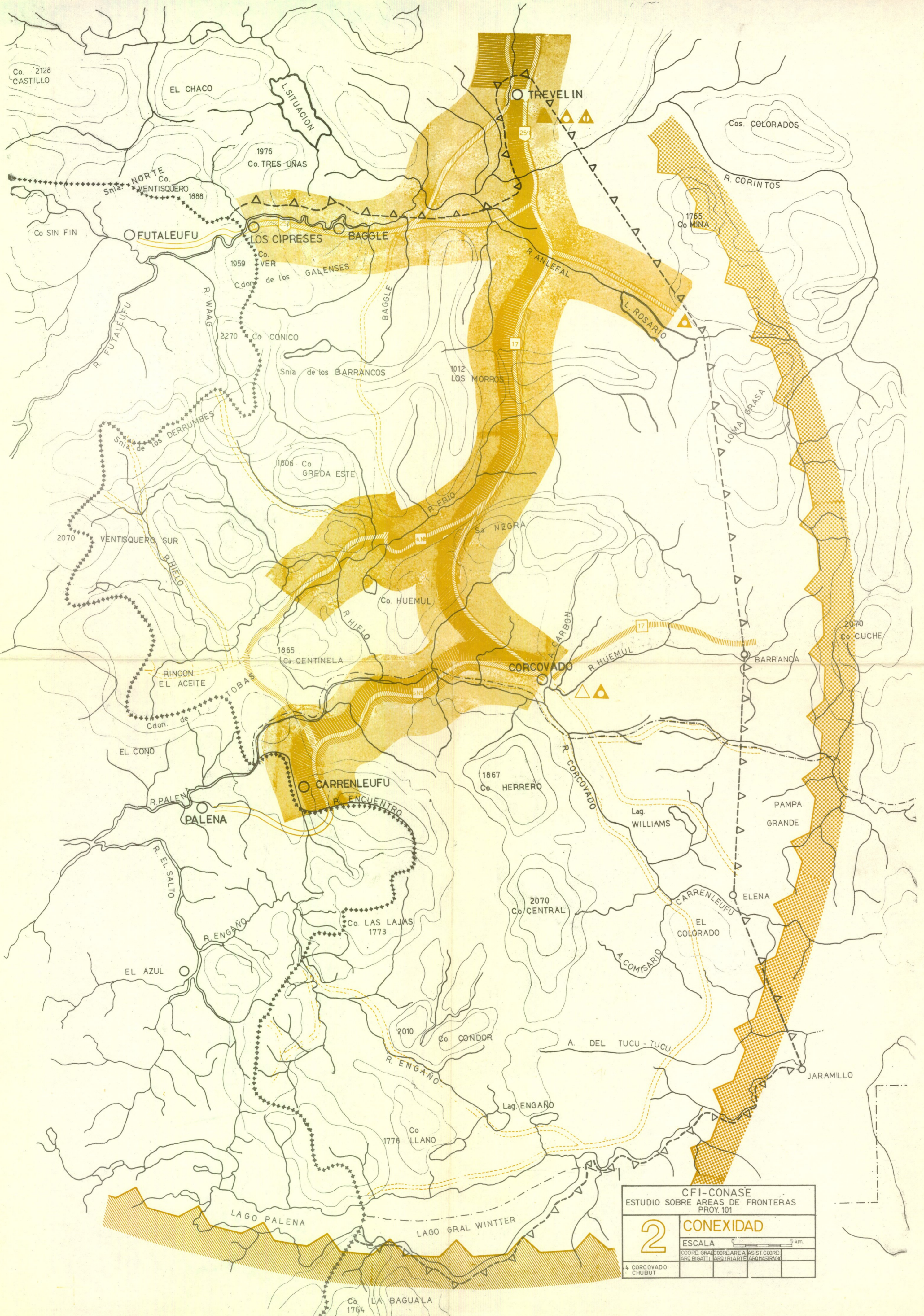
CFI-CONASE
ESTUDIO SOBRE AREAS DE FRONTERAS
PROY. 101

3 LOCALIZACION HUMANA Y SERVICIOS

ESCALA 0 5 km

COORD. GRAL. COORD. AREA ASIST. COORD.
ARR. BIGATTI, ARR. IRIARTE, ARR. MASTRINI

4 CORCOVADO			
CHUBUT			



Co. 2128
CASTILLO

EL CHACO

TREVELIN

Cos. COLORADOS

NORTE
Co. VENTISQUERO
1888

1976
Co. TRES UNAS

R. CORINTOS

Co SIN FIN

FUTALEUFU

LOS CIPRESSES

BAGGLE

1755
Co MINA

1959
Co. VER
Cdon. de los

GALENCES

R. ANLEFAL

L. ROSARIO

R. WAAG

2270
Co. CONICO

17

Snia. de los BARRANCOS

1012
LOS MORROS

1806
Co. GRED A ESTE

R. FELD

Sa. NEGRA

2070
VENTISQUERO SUR

R. HIELO

Co. HUEMUL

CORCOVADO

17

2070
Co. CUCHE

RINCON
EL ACEITE

1665
Co. CENTINELA

R. HUEMUL

BARRANCA

EL CONO

CARRENLEUFU

1667
Co. HERRERO

Lag. WILLIAMS

PAMPA
GRANDE

R. PALEN

PALENA

CARRENLEUFU

ELENA

EL AZUL

Co. LAS LAJAS
1773

2070
Co. CENTRAL

EL COLORADO

R. EL SALTO

R. ENGAÑO

Co. CONDOR

A. DEL TUCU - TUCU

JARAMILLO

R. ENGAÑO

Lag. ENGAÑO

1776
Co. LLANO

LAGO PALENA

LAGO GRAL WINTER

CFI-CONASE
ESTUDIO SOBRE AREAS DE FRONTERAS
PROY. 101

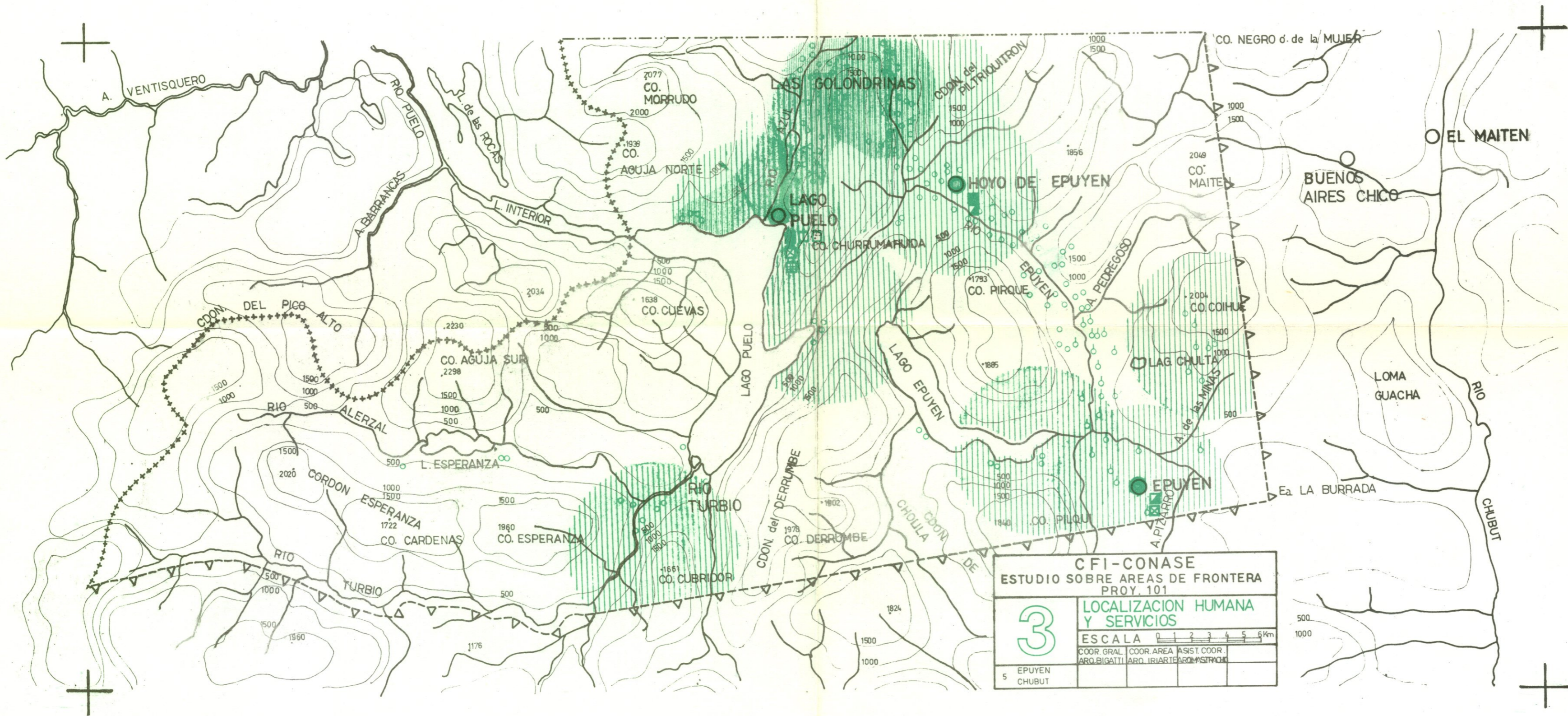
2 CONEXIDAD

ESCALA 0 5 km.

COORD. GRAL. COORD. AREAS ASIST. COORD.
ARG. BIGATTI ARG. IRIARTE ARG. NASTRUK

4 CORCOVADO	
CHUBUT	

Co. LA BAGUALA
1794



A. VENTISQUERO

PRO. PUELO

A. BARRANCAS

L. de las ROCAS

L. INTERIOR

CO. MORRUDO

CO. AGUJA NORTE

LAGO PUELO

LAGO GOLONDRINAS

CO. CHURRUMARUDA

CO. Hoyo DE EPUYEN

CO. NEGRO d. de la MUJER

CO. MAITEN

BUENOS AIRES CHICO

EL MAITEN

CON. DEL PICO ALTO

CO. AGUJA SUR

CO. CUEVAS

LAGO PUELO

LAGO EPUYEN

CO. PIQUEN

LAGO CHULTA

CO. COIHUE

LAGO CHULTA

EPUYEN

CO. PILQUI

LAGO CHULTA

LAGO CHULTA

LAGO CHULTA

RIO ALERZAL

RIO TURBIO

RIO TURBIO

RIO TURBIO

RIO TURBIO

RIO TURBIO

RIO TURBIO

RIO TURBIO

RIO TURBIO

RIO TURBIO

RIO TURBIO

RIO TURBIO

RIO TURBIO

RIO TURBIO

RIO TURBIO

RIO TURBIO

RIO TURBIO

RIO TURBIO

RIO TURBIO

RIO TURBIO

RIO TURBIO

RIO TURBIO

RIO TURBIO

RIO TURBIO

RIO TURBIO

RIO TURBIO

RIO TURBIO

RIO TURBIO

RIO TURBIO

RIO TURBIO

RIO TURBIO

RIO TURBIO

RIO TURBIO

RIO TURBIO

RIO TURBIO

RIO TURBIO

RIO TURBIO

RIO TURBIO

RIO TURBIO

RIO TURBIO

RIO TURBIO

RIO TURBIO

RIO TURBIO

RIO TURBIO

RIO TURBIO

RIO TURBIO

RIO TURBIO

RIO TURBIO

RIO TURBIO

RIO TURBIO

RIO TURBIO

RIO TURBIO

RIO TURBIO

RIO TURBIO

RIO TURBIO

RIO TURBIO

RIO TURBIO

RIO TURBIO

RIO TURBIO

RIO TURBIO

RIO TURBIO

RIO TURBIO

RIO TURBIO

RIO TURBIO

RIO TURBIO

RIO TURBIO

RIO TURBIO

RIO TURBIO

RIO TURBIO

RIO TURBIO

RIO TURBIO

RIO TURBIO

RIO TURBIO

RIO TURBIO

RIO TURBIO

RIO TURBIO

RIO TURBIO

RIO TURBIO

RIO TURBIO

RIO TURBIO

RIO TURBIO

RIO TURBIO

RIO TURBIO

RIO TURBIO

RIO TURBIO

RIO TURBIO

RIO TURBIO

RIO TURBIO

RIO TURBIO

RIO TURBIO

RIO TURBIO

RIO TURBIO

RIO TURBIO

RIO TURBIO

RIO TURBIO

RIO TURBIO

RIO TURBIO

RIO TURBIO

RIO TURBIO

RIO TURBIO

RIO TURBIO

RIO TURBIO

RIO TURBIO

RIO TURBIO

RIO TURBIO

RIO TURBIO

RIO TURBIO

RIO TURBIO

RIO TURBIO

RIO TURBIO

RIO TURBIO

RIO TURBIO

RIO TURBIO

RIO TURBIO

RIO TURBIO

RIO TURBIO

RIO TURBIO

RIO TURBIO

RIO TURBIO

RIO TURBIO

RIO TURBIO

RIO TURBIO

RIO TURBIO

RIO TURBIO

RIO TURBIO

RIO TURBIO

RIO TURBIO

RIO TURBIO

RIO TURBIO

RIO TURBIO

RIO TURBIO

RIO TURBIO

RIO TURBIO

RIO TURBIO

RIO TURBIO

RIO TURBIO

RIO TURBIO

RIO TURBIO

RIO TURBIO

RIO TURBIO

RIO TURBIO

RIO TURBIO

RIO TURBIO

RIO TURBIO

RIO TURBIO

RIO TURBIO

RIO TURBIO

RIO TURBIO

RIO TURBIO

RIO TURBIO

RIO TURBIO

RIO TURBIO

RIO TURBIO

RIO TURBIO

RIO TURBIO

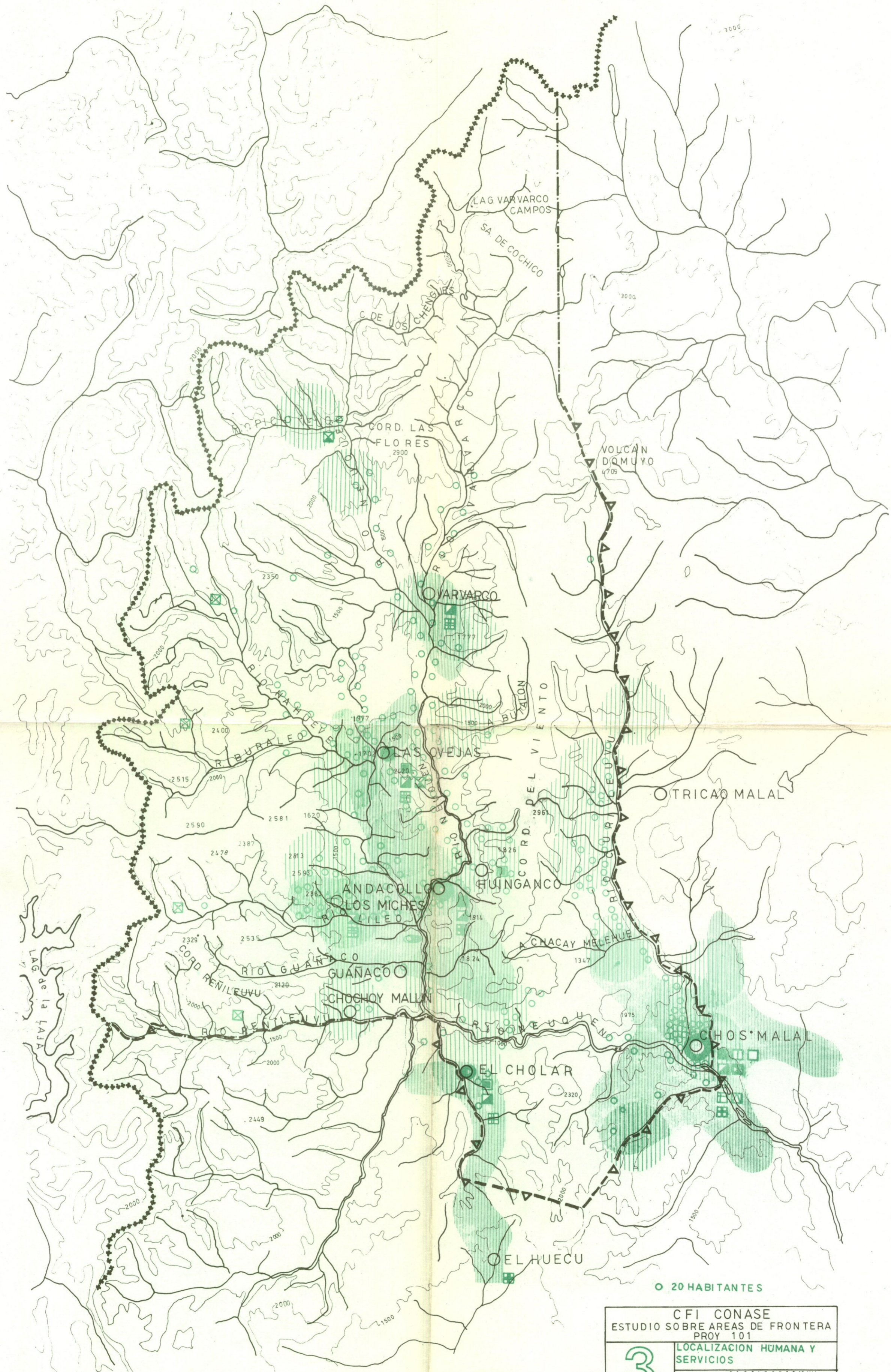
RIO TURBIO

RIO TURBIO

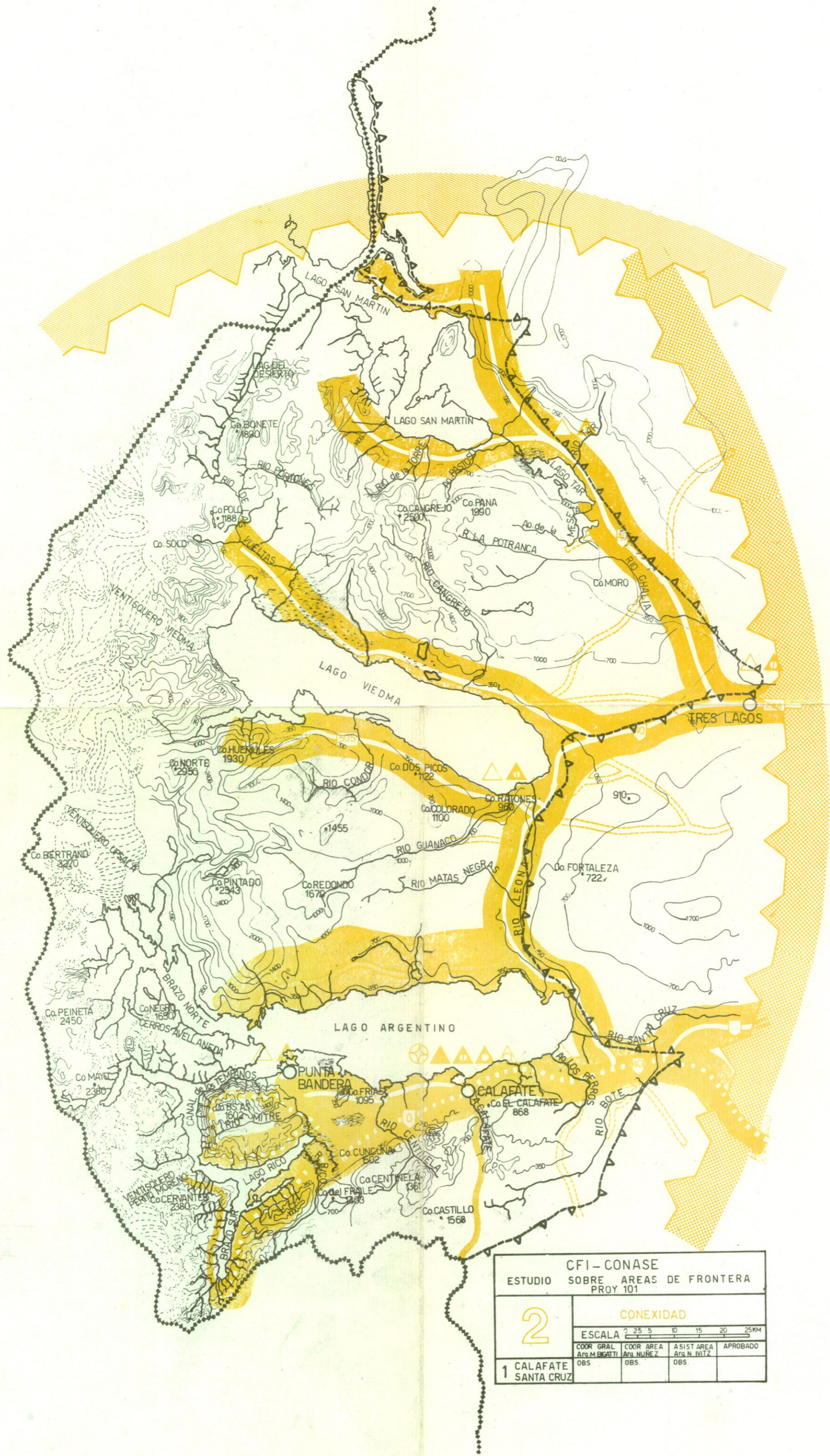
RIO TURBIO

RIO TURBIO

RIO TURBIO



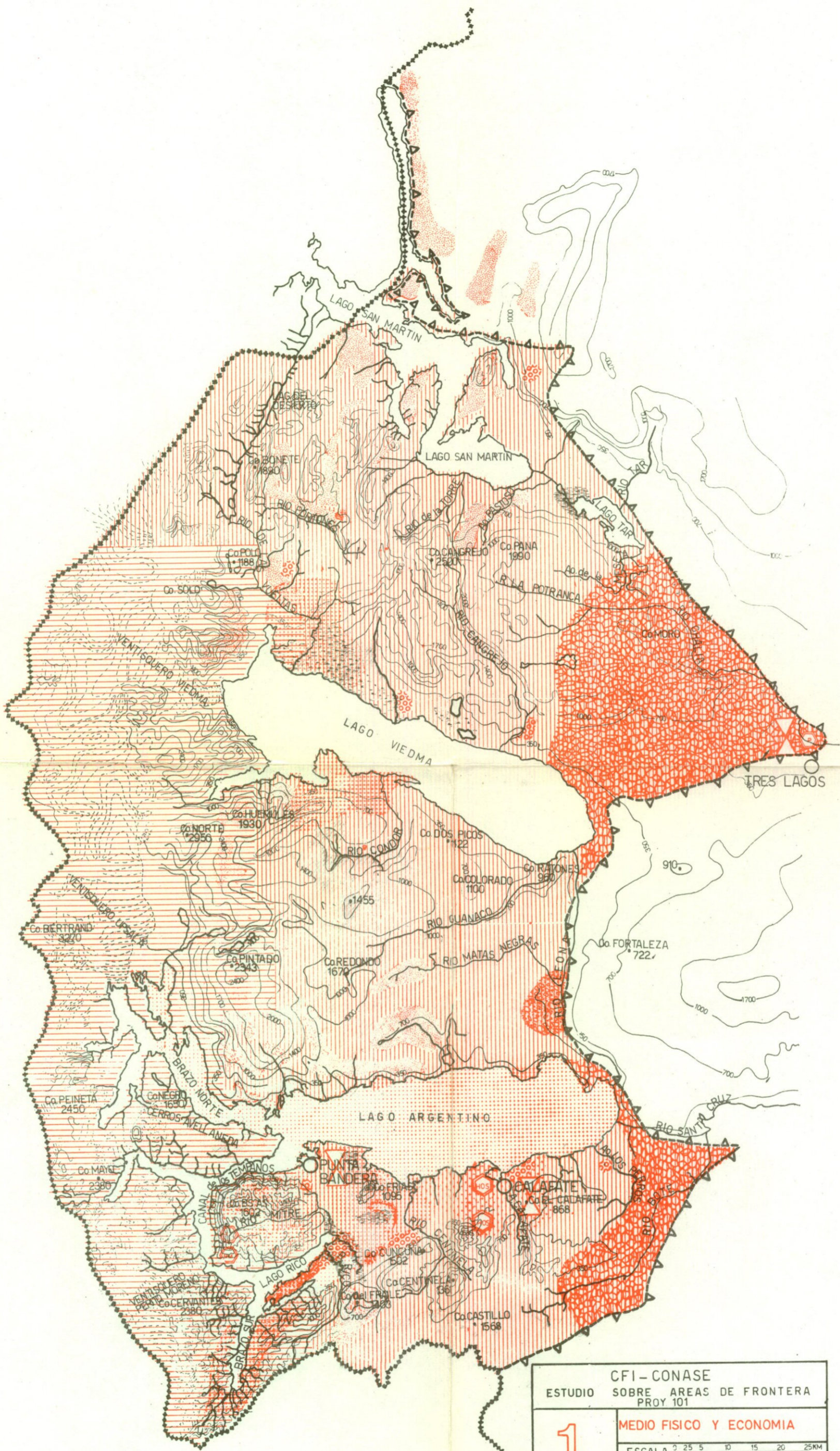
CFI CONASE			
ESTUDIO SOBRE AREAS DE FRONTERA			
PROY 101			
3	LOCALIZACION HUMANA Y SERVICIOS		
	ESCALA 0 1 2 3 4 5 6 7 8 9 10 KM		
COORD. GRAL.	COORD. AREA	ASIST. AREA	APROBADO
ARG. BIGATTI	ING. BUJETA	ARG. GENDROT	
7 CHOS MALAL	OBS	OBS	OBS
NEUQUEN			



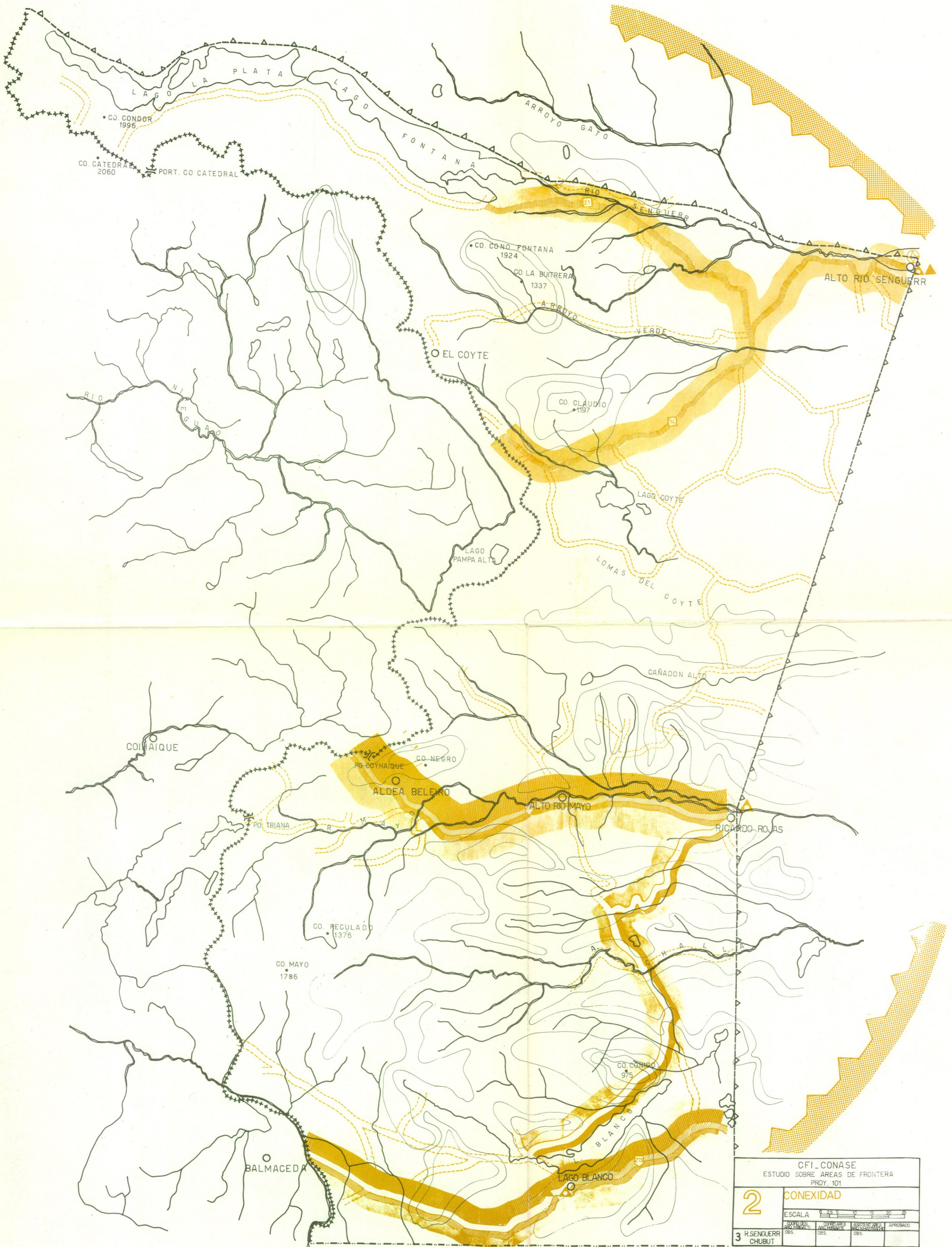
CFI - CONASE
ESTUDIO SOBRE AREAS DE FRONTERA
PROY 101

2	CONEXIDAD							
	ESCALA	2	5	10	15	20	25	KM
1	COORD GRAL	COORD AREA	ASIST AREA	APROBADO				
	Obs	Obs	Obs					

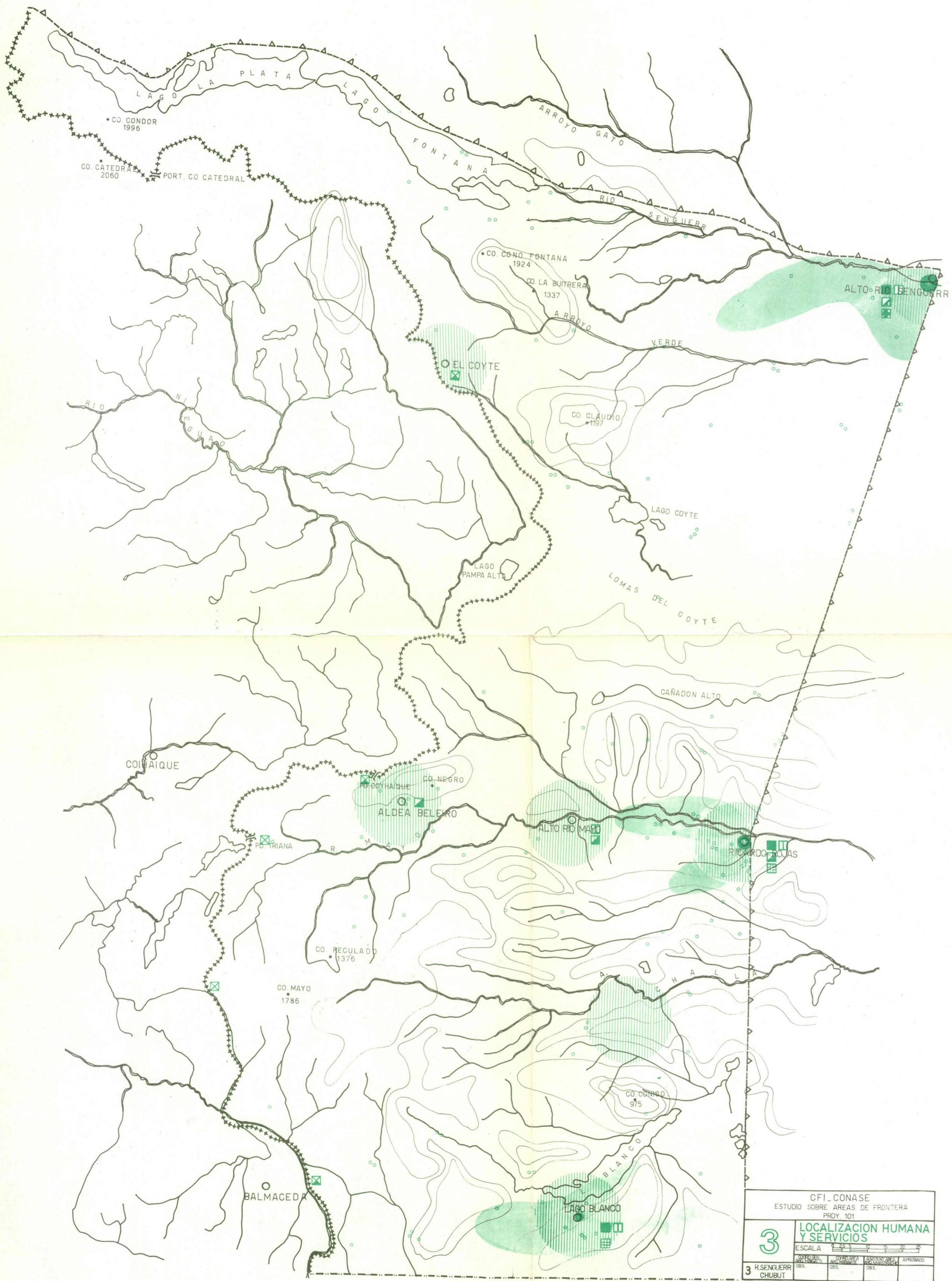
1 CALAFATE
SANTA CRUZ



CFI - CONASE			
ESTUDIO SOBRE AREAS DE FRONTERA			
PROY 101			
1	MEDIO FISICO Y ECONOMIA		
	ESCALA	2 5 10 15 20 25 KM	
COORD. GRAL.	COORD. AREA	ASIST. AREA	APROBADO
1 CALAFATE	AREA M. BERTINI	AREA N. IVITZ	
SANTA CRUZ	OBS.	OBS.	



CFI - CONASE			
ESTUDIO SOBRE AREAS DE FRONTERA			
PROY. 101			
2	CONEXIDAD		
	ESCALA	0 20 40 60 80 100	
3	CONDICION	OPORTUNIDAD	ASIGNACION
	CHUBUT	CHUBUT	CHUBUT



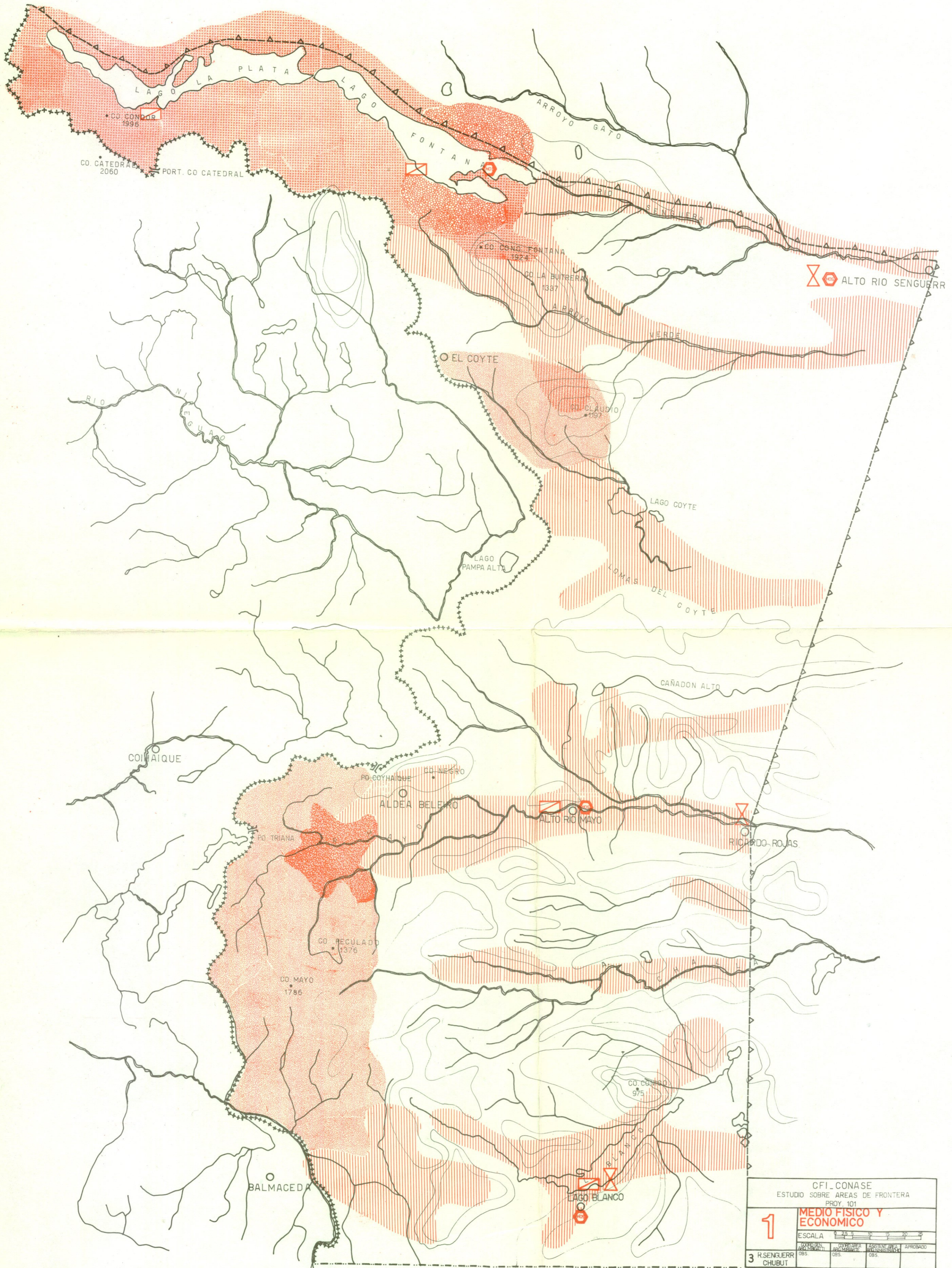
CFI - CONASE
 ESTUDIO SOBRE AREAS DE FRONTERA
 PROY. 101

3 LOCALIZACION HUMANA Y SERVICIOS

ESCALA 1:25,000

CONCEPCIÓN	REVISIÓN	APROBADO
08/5	08/5	08/5

3 R. SENGUERR
 CHUBUT

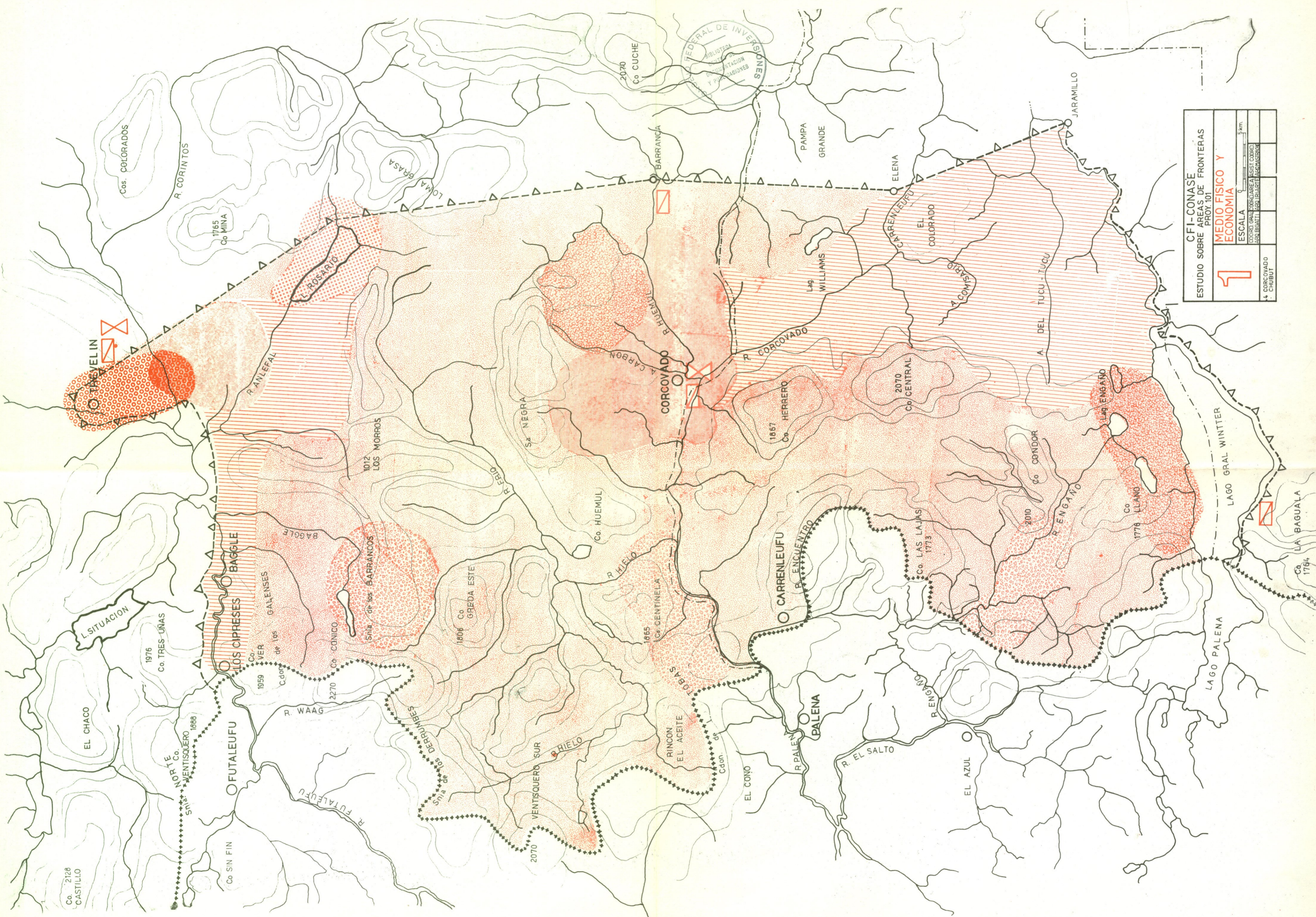


CFI_CONASE
 ESTUDIO SOBRE AREAS DE FRONTERA
 PROY. 101

1 MEDIO FISICO Y ECONOMICO

ESCALA 0 25 50 100 200 400

ELABORADO	APROBADO	REVISADO	APROBADO
3 R SENGUERR	CHUBUT	OBS.	OBS.



CFI-CONASE
 ESTUDIO SOBRE AREAS DE FRONTERAS
 PROT. 101

1

MEDIO FISICO Y ECONOMIA

ESCALA 1:50,000
 COORD. GRAL. COORD. AREA ASIST. COORD. AREA ASIST. AREA ASIST. AREA ASIST.

4 CORCOVADO
 CHUBUT

FEDERAL DE INVERSIONES
 BIBLIOTECA
 DE INVESTACION
 Y PROYECTOS

Co. 2128
 CASTILLO

1976
 Co. TRES UNAS

1888
 Co. VENTISQUERO

Co. SIN FIN

1959
 Co. VERDE DE LOS GALENSES

2270
 Co. CONICO

1012
 LOS MORROS

1806
 Co. GREDAS ESTE

2070
 VENTISQUERO SUR

1865
 Co. CENTINELA

EL CONO

Co. LAS LAJAS
 1773

EL AZUL

2010
 Co. CONDOR

1778
 Co. LLANO

Co. LA BAGUALA
 1764

CORCOVADO

CARENLEUFU

2070
 Co. CENTRAL

1867
 Co. HERRERO

Lag. ENGANO

Cos. COLORADOS

R. CORINTOS

R. AVILERAL

R. ROSARIO

Sa. NEGRA

Co. HUEMUL

R. CARBON

BARRANCA

PAMPA GRANDE

R. PALENA

R. EL SALTO

R. CARENLEUFU

EL COLORADO

R. ENGANO

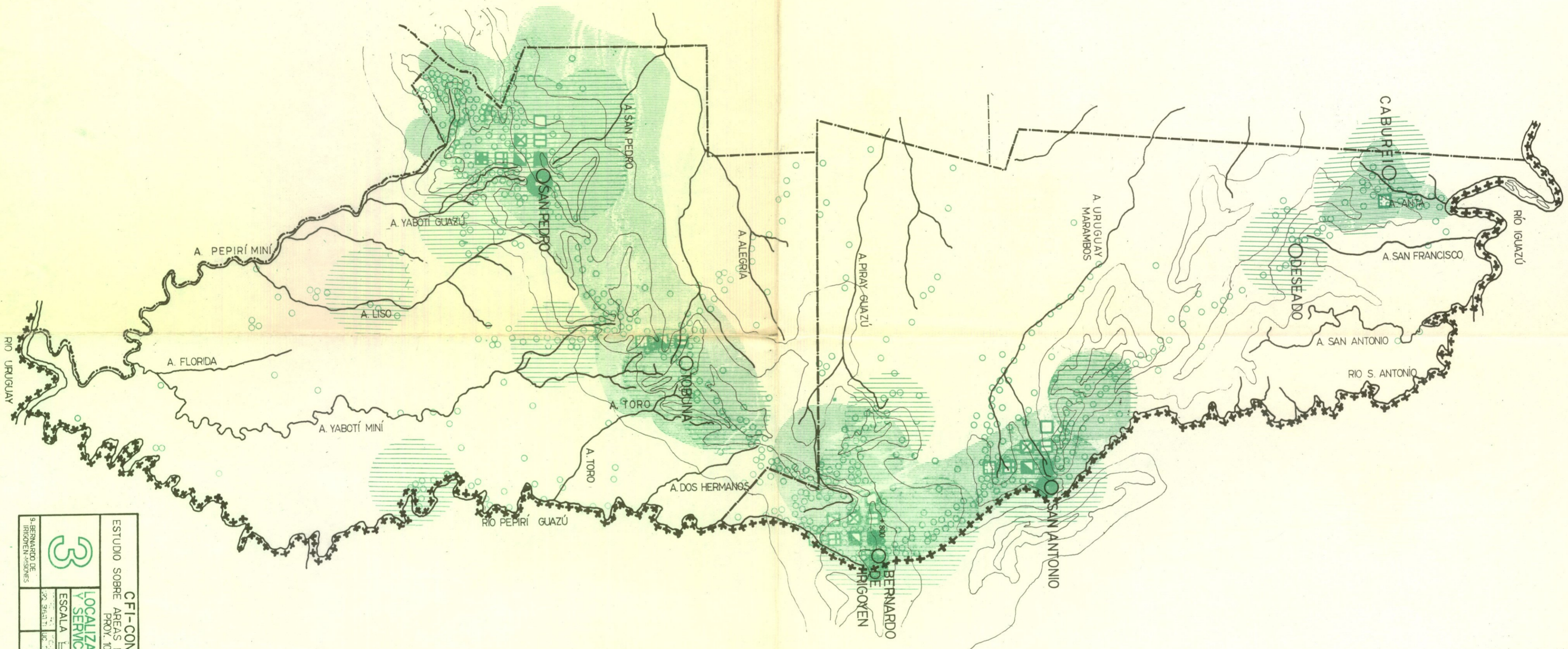
R. ENGANO

JARAMILLO

A. DEL TUCU-TUCU

LAGO PALENA

LAGO GRAL WINTER



3

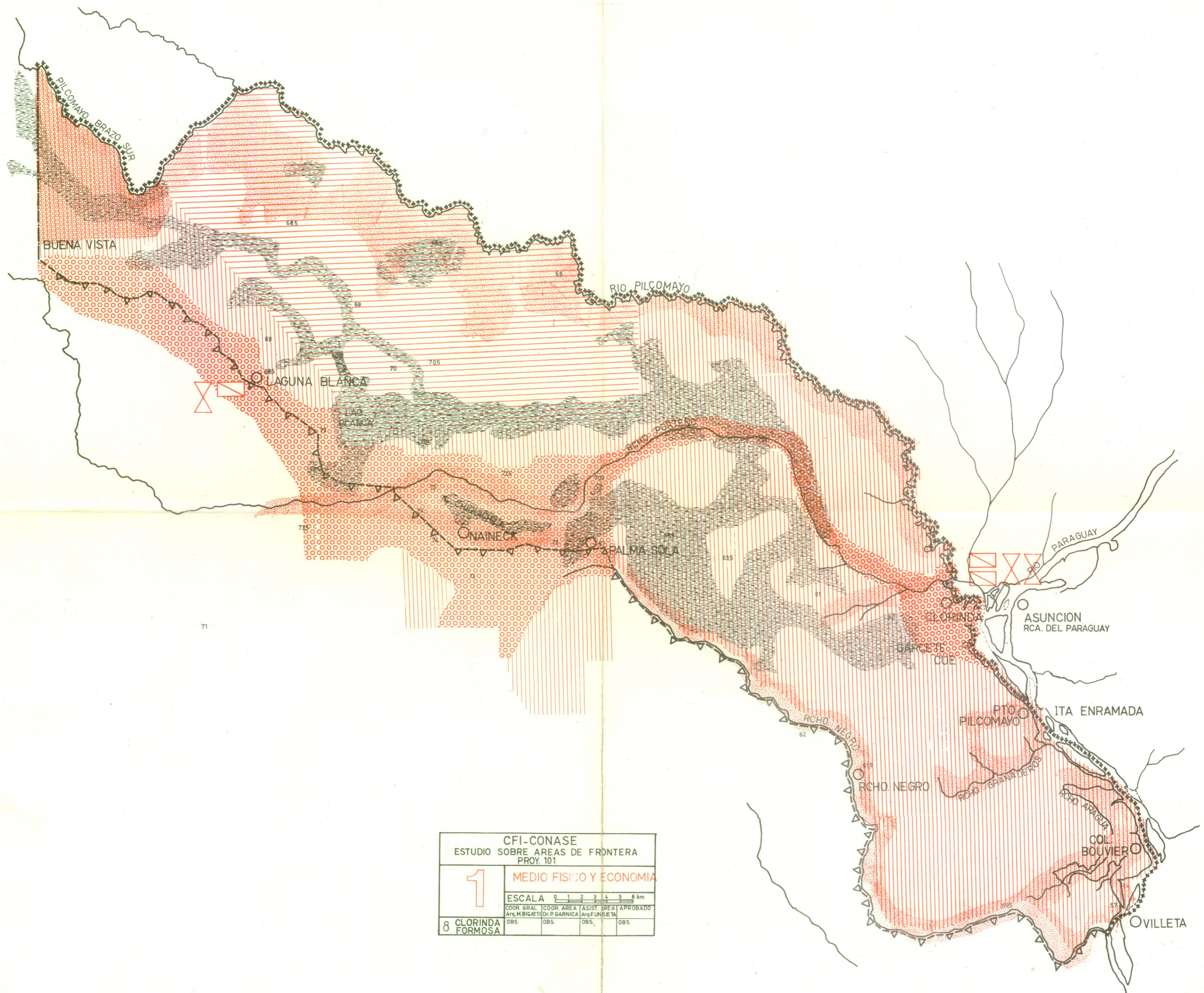
RESERVA DE TIERRAS INDÍGENAS

CFI-CONASE
ESTUDIO SOBRE ÁREAS DE FRONTERAS
PROV. 101

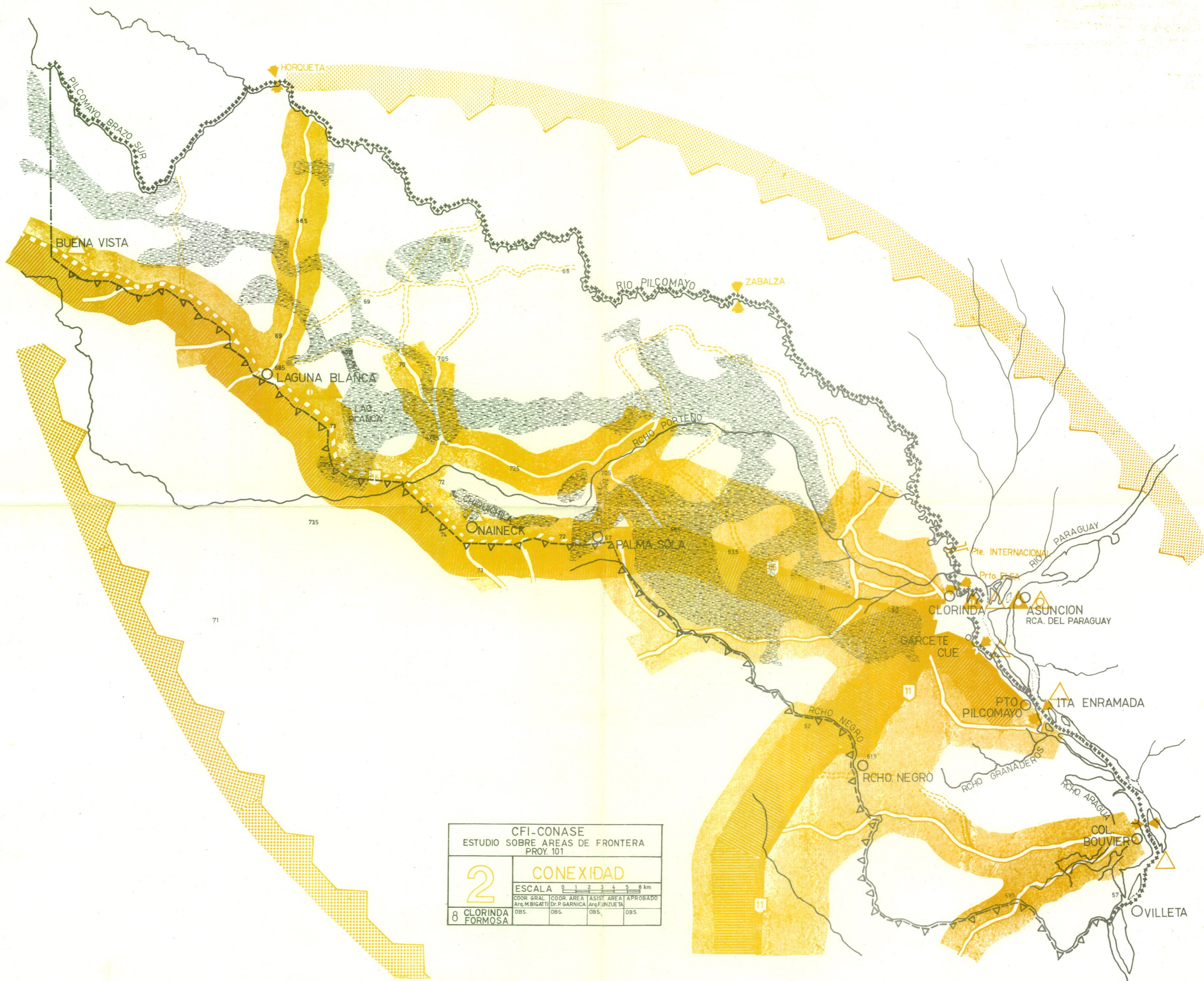
LOCALIZACIÓN HUMANA Y SERVICIOS

ESCALA 1:50,000

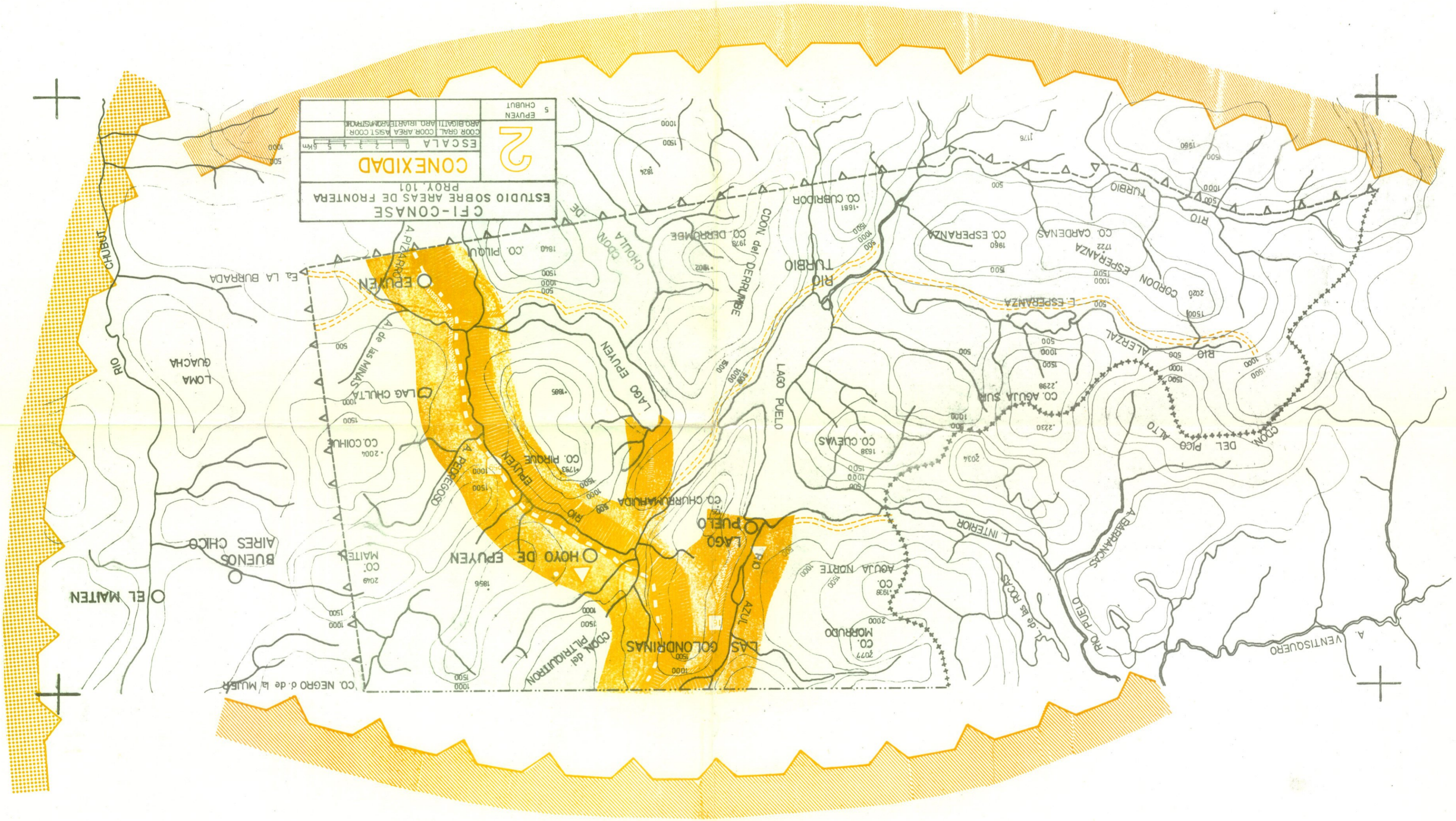
0 20 HABITANTES

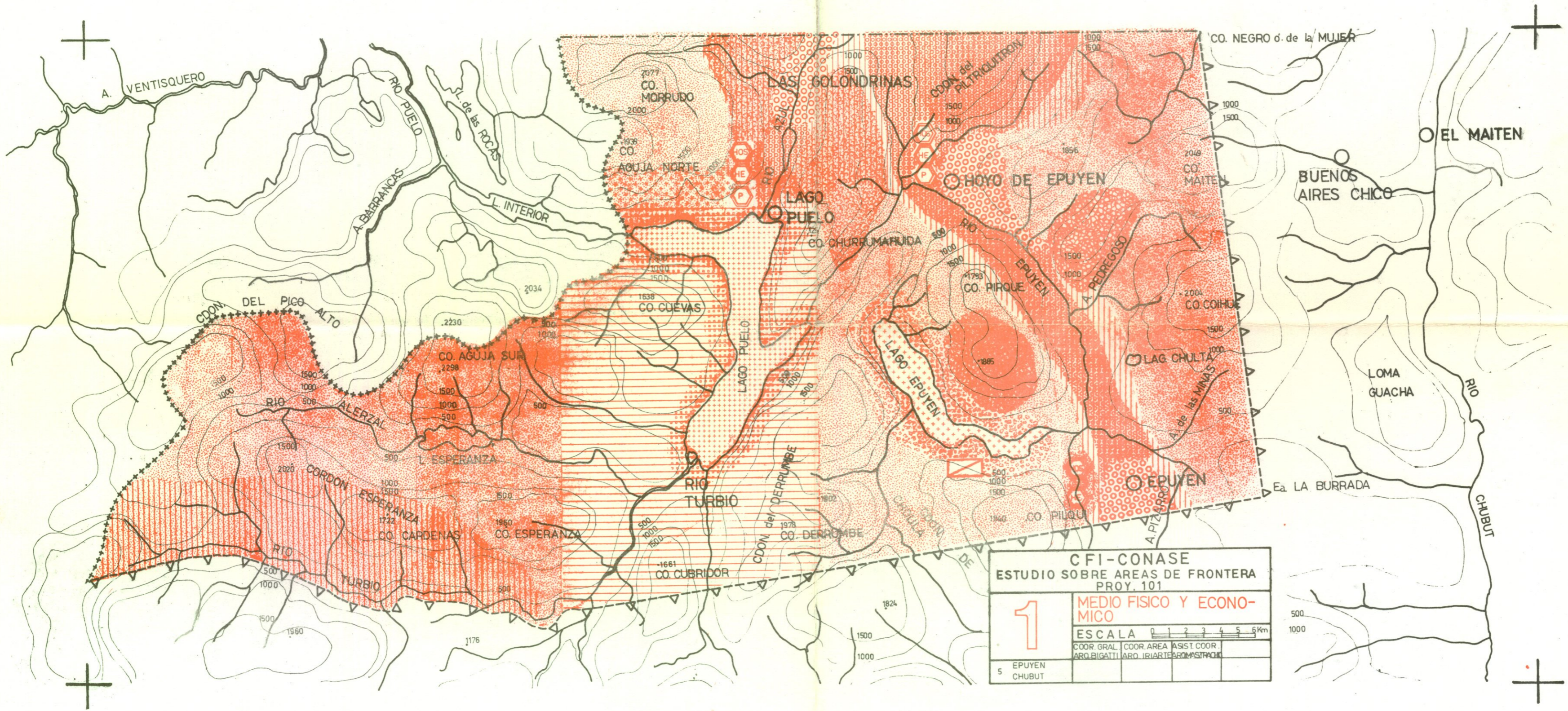


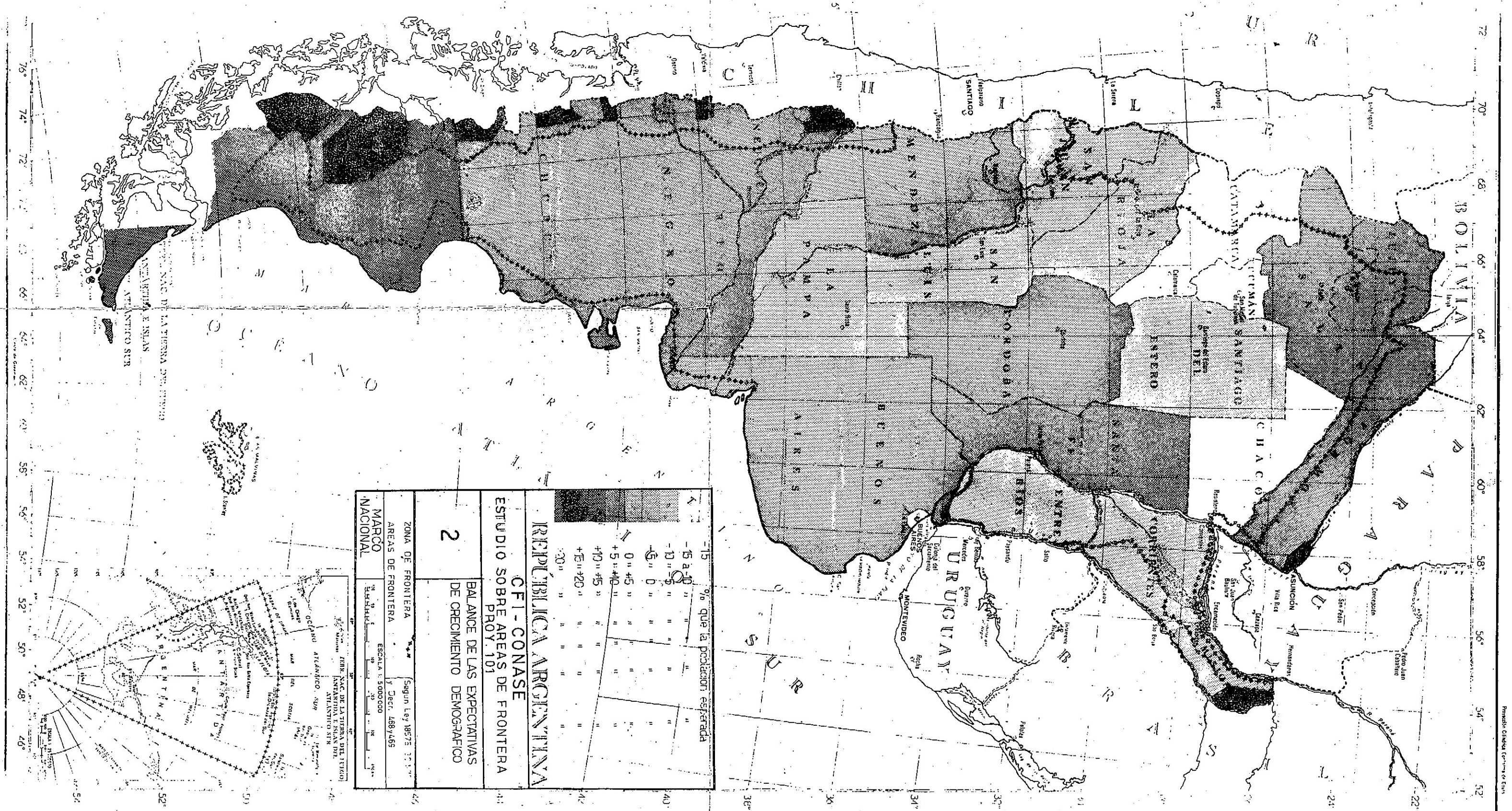
CFI-CONASE				
ESTUDIO SOBRE AREAS DE FRONTERA				
PROY. 101				
1	MEDIO FISICO Y ECONOMIA			
ESCALA 0 1 2 3 4 5 6 km				
COORD. GRAL.	COORD. AREA	ASIST. AREA	APROBADO	
ARG. M. BIGATTI	DR. P. GARNICA	ARG. FUNJEDA		
8 CLORINDA	FORMOSA			



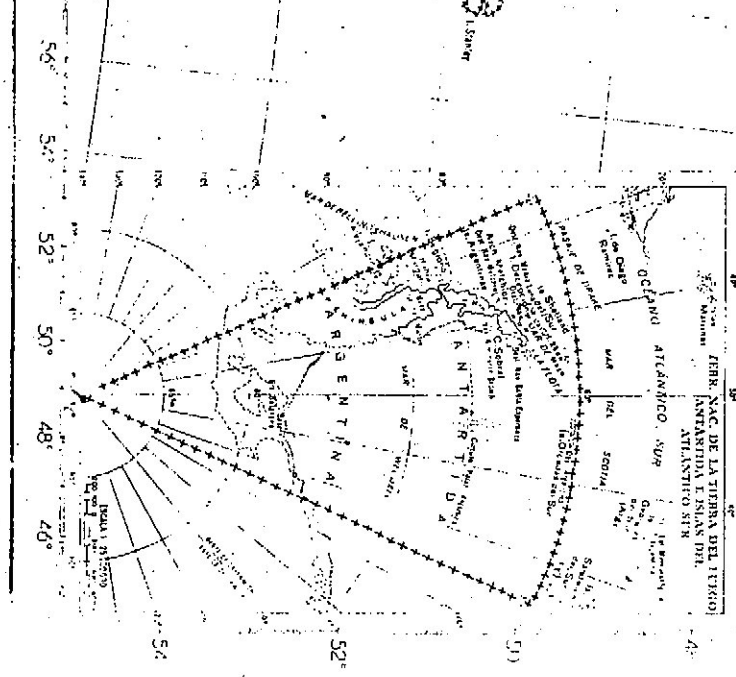
CFI-CONASE			
ESTUDIO SOBRE AREAS DE FRONTERA			
PROY. 101			
2	CONEXIDAD		
	ESCALA 0 1 2 3 4 5 6 km		
COORD. GRAL.	COORD. AREA	ASIST. AREA	APROBADO
Arq. M. BIGATTI	Dr. P. GARNICA	Arq. F. INZUETA	OBS.
8 CLORINDA	OBS.	OBS.	OBS.
FORMOSA	OBS.	OBS.	OBS.

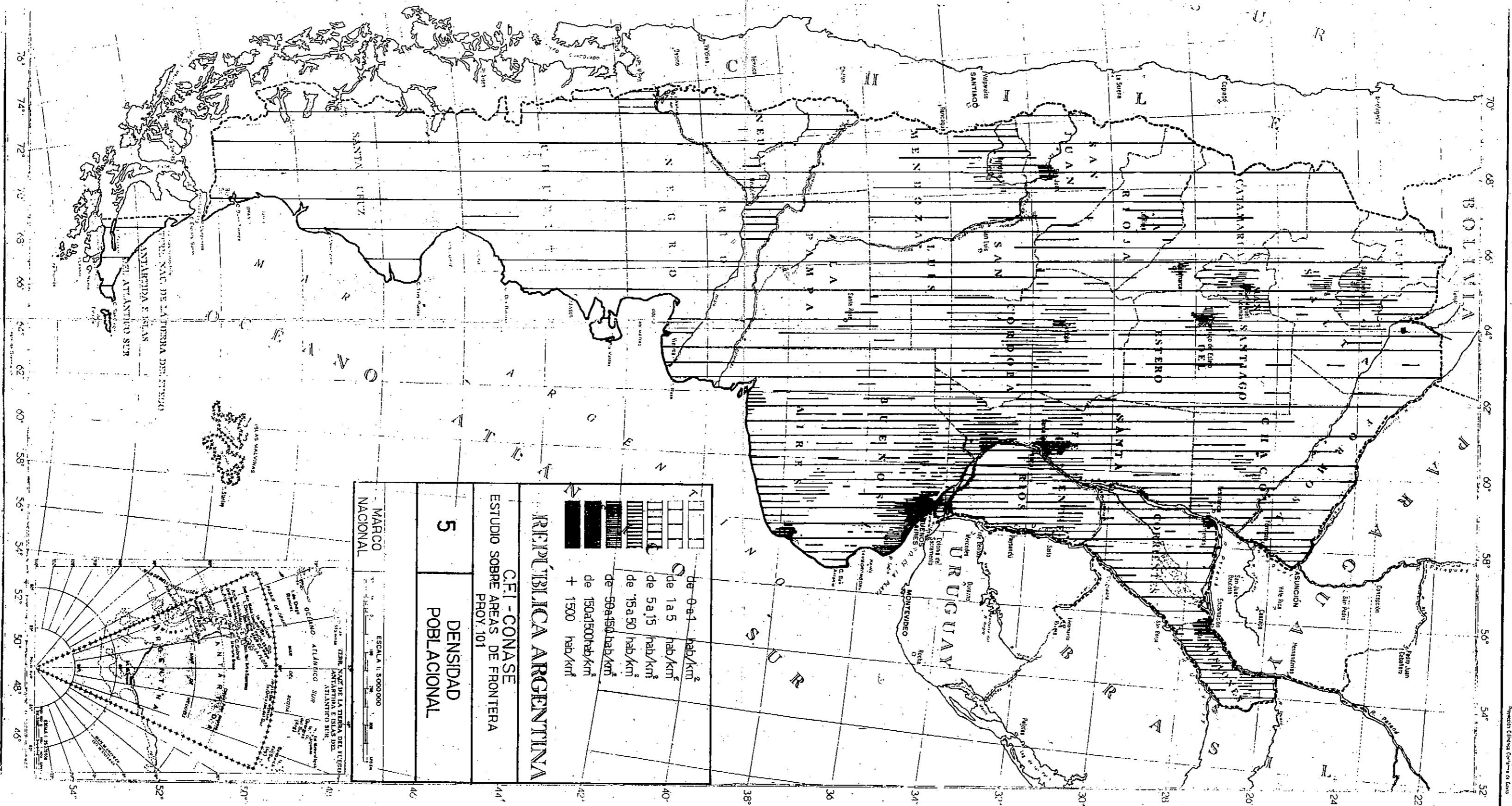


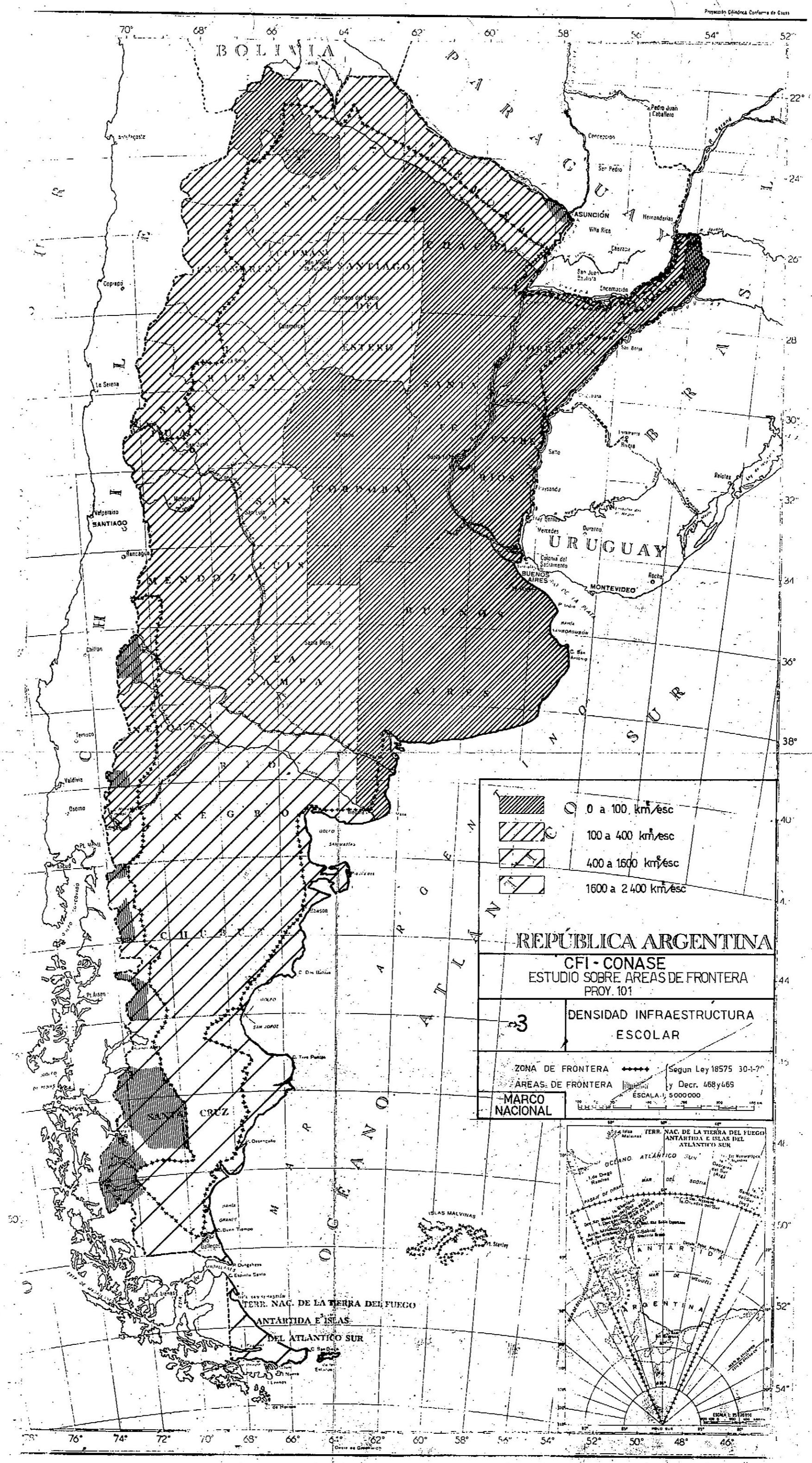




REPÚBLICA ARGENTINA CFI - CONASE ESTUDIO SOBRE ÁREAS DE FRONTERA PROY. 191	
2 BALANCE DE LAS EXPECTATIVAS DE CRECIMIENTO DEMOGRÁFICO	
ZONA DE FRONTERA MARCO NACIONAL	Según Ley 8875 11.11.51 Decr. 489/455 ESCALA 1:500000
-15 -5 a 0 -10 -5 0 +5 +10 +15 +20 +30	% que la población esperada





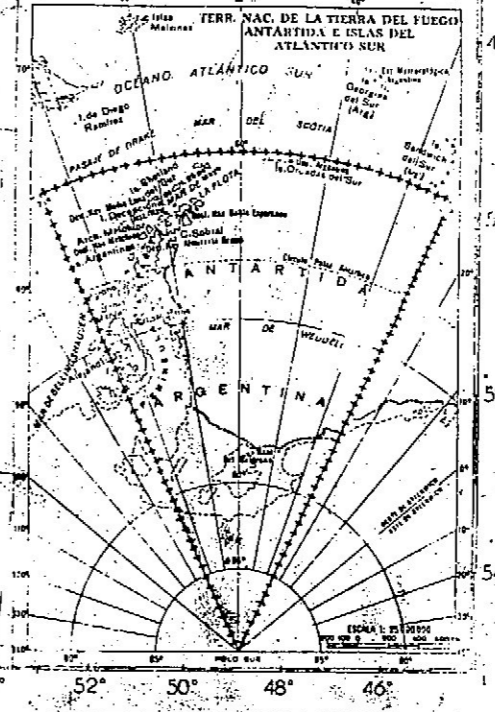


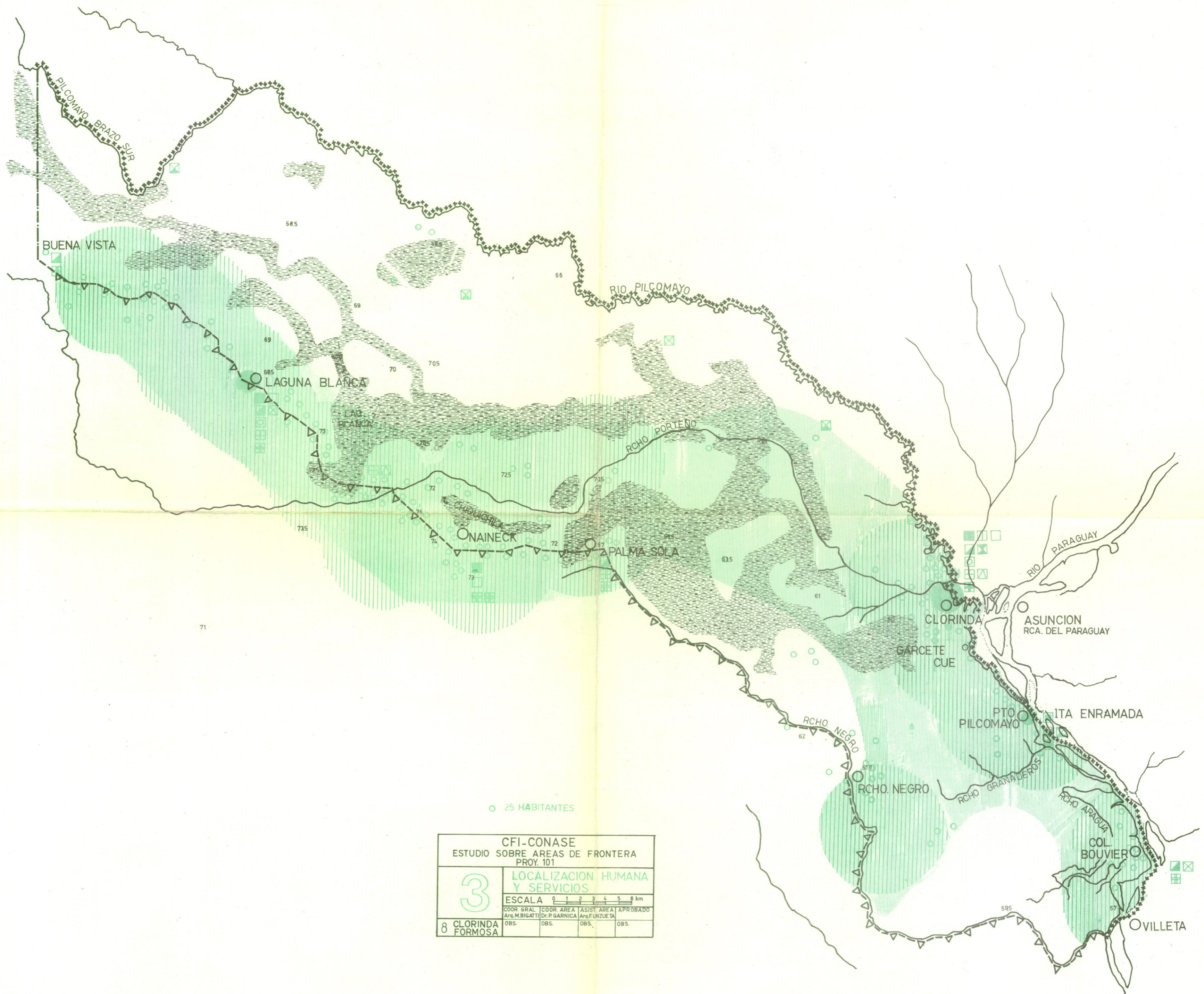
REPÚBLICA ARGENTINA
CFI - CONASE
ESTUDIO SOBRE AREAS DE FRONTERA
PROY. 101

3 DENSIDAD INFRAESTRUCTURA ESCOLAR

ZONA DE FRONTERA Según Ley 18575 30-1-70
 AREAS DE FRONTERA y Decr. 468 y 469
 ESCALA: 1:5000000

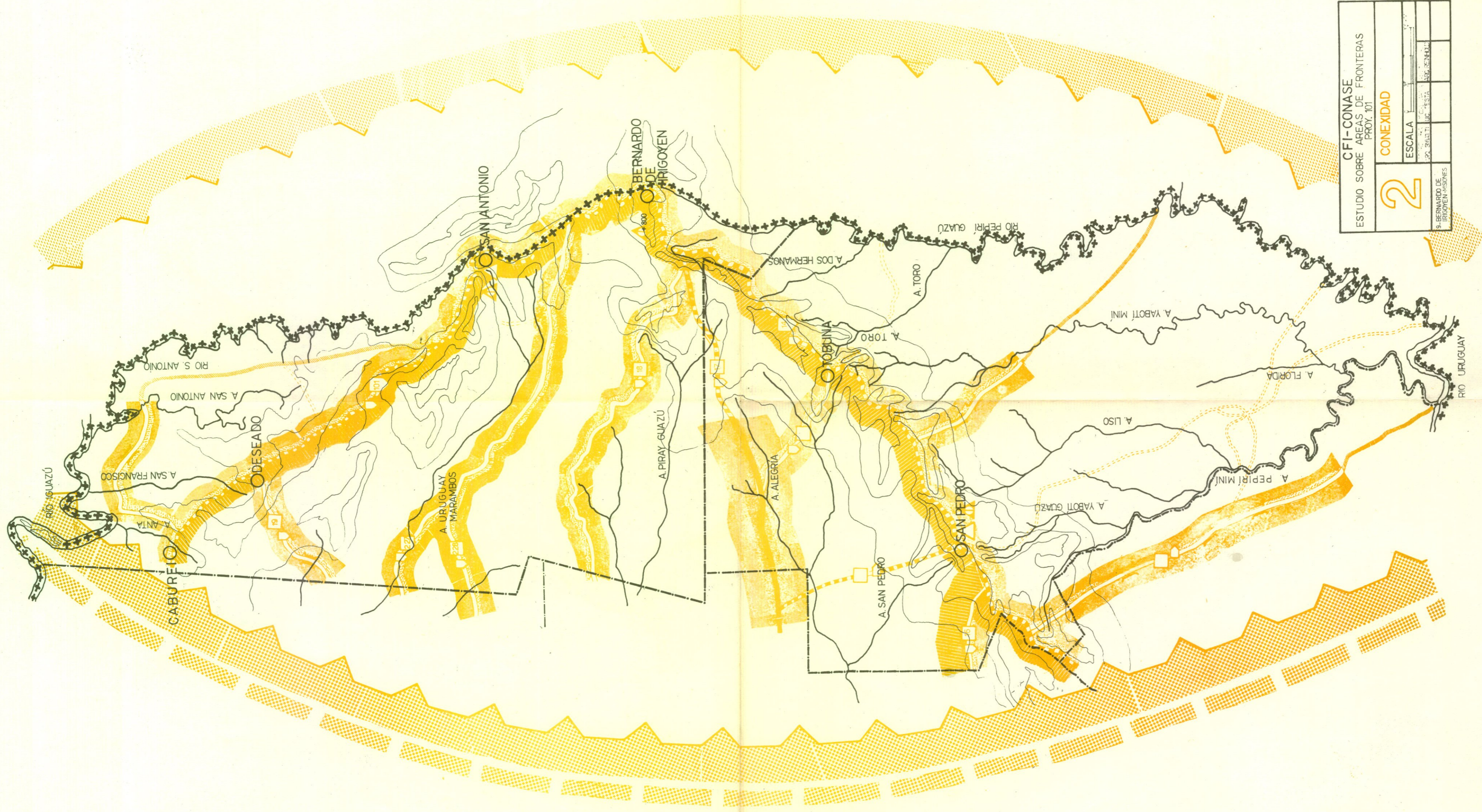
MARCO NACIONAL





○ 25 HABITANTES

CFI-CONASE			
ESTUDIO SOBRE AREAS DE FRONTERA			
PROY. 101			
3	LOCALIZACION HUMANA Y SERVICIOS		
	ESCALA 0 1 2 3 4 5 6 km		
COORD. GRAL.	COORD. AREA	ASIST. AREA	APROBADO
ARG. M. BIGATTI	DR. P. GARNICA	ARG. FUNZUELA	
8 CLORINDA FORMOSA	OBS.	OBS.	OBS.



CFI-CONASE
ESTUDIO SOBRE AREAS DE FRONTERAS
PROY. 101

ESCALA

2

CONEXIDAD

ESCALA

1:50,000

1:100,000

1:200,000

1:400,000

1:800,000

1:1,600,000

1:3,200,000

1:6,400,000

1:12,800,000

1:25,600,000

1:51,200,000

1:102,400,000

1:204,800,000

1:409,600,000

1:819,200,000

1:1,638,400,000

1:3,276,800,000

1:6,553,600,000

1:13,107,200,000

1:26,214,400,000

1:52,428,800,000

1:104,857,600,000

1:209,715,200,000

1:419,430,400,000

1:838,860,800,000

1:1,677,721,600,000

1:3,355,443,200,000

1:6,710,886,400,000

1:13,421,772,800,000

1:26,843,545,600,000

1:53,687,091,200,000

1:107,374,182,400,000

1:214,748,364,800,000

1:429,496,729,600,000

1:858,993,459,200,000

1:1,717,986,918,400,000

1:3,435,973,836,800,000

1:6,871,947,673,600,000

1:13,743,895,347,200,000

1:27,487,790,694,400,000

1:54,975,581,388,800,000

1:109,951,162,777,600,000

1:219,902,325,555,200,000

1:439,804,651,110,400,000

1:879,609,302,220,800,000

1:1,759,218,604,441,600,000

1:3,518,437,208,883,200,000

1:7,036,874,417,766,400,000

1:14,073,748,835,532,800,000

1:28,147,497,671,065,600,000

1:56,294,995,342,131,200,000

1:112,589,990,684,262,400,000

1:225,179,981,368,524,800,000

1:450,359,962,737,049,600,000

1:900,719,925,474,099,200,000

1:1,801,439,850,948,198,400,000

1:3,602,879,701,896,396,800,000

1:7,205,759,403,792,793,600,000

1:14,411,518,807,585,587,200,000

1:28,823,037,615,171,174,400,000

1:57,646,075,230,342,348,800,000

1:115,292,150,460,684,697,600,000

1:230,584,300,921,369,395,200,000

1:461,168,601,842,738,790,400,000

1:922,337,203,685,477,580,800,000

1:1,844,674,407,370,955,161,600,000

1:3,689,348,814,741,910,323,200,000

1:7,378,697,629,483,820,646,400,000

1:14,757,395,258,967,641,292,800,000

1:29,514,790,517,935,282,585,600,000

1:59,029,581,035,870,565,171,200,000

1:118,059,162,071,741,130,342,400,000

1:236,118,324,143,482,260,684,800,000

1:472,236,648,286,964,521,369,600,000

1:944,473,296,573,929,042,739,200,000

1:1,888,946,593,147,858,085,478,400,000

1:3,777,893,186,295,716,170,956,800,000

1:7,555,786,372,591,432,341,913,600,000

1:15,111,572,745,182,864,683,827,200,000

1:30,223,145,490,365,729,367,654,400,000

1:60,446,290,980,731,458,735,308,800,000

1:120,892,581,961,462,917,471,617,600,000

1:241,785,163,922,925,834,943,235,200,000

1:483,570,327,845,851,669,886,470,400,000

1:967,140,655,691,703,339,772,940,800,000

1:1,934,281,311,383,406,679,545,881,600,000

1:3,868,562,622,766,813,359,091,763,200,000

1:7,737,125,245,533,626,718,183,526,400,000

1:15,474,250,491,067,253,436,367,052,800,000

1:30,948,500,982,134,506,872,734,105,600,000

1:61,897,001,964,269,013,745,468,211,200,000

1:123,794,003,928,538,027,490,936,422,400,000

1:247,588,007,857,076,054,981,872,844,800,000

1:495,176,015,714,152,109,963,745,689,600,000

1:990,352,031,428,304,219,927,491,379,200,000

1:1,980,704,062,856,608,439,854,982,758,400,000

1:3,961,408,125,713,216,879,709,965,516,800,000

1:7,922,816,251,426,433,759,419,931,031,040,000

1:15,845,632,502,852,867,518,838,862,062,080,000

1:31,691,265,005,705,735,037,677,724,124,160,000

1:63,382,530,011,411,470,074,155,448,248,320,000

1:126,765,060,022,822,940,148,290,896,496,640,000

1:253,530,120,045,645,880,296,581,792,993,280,000

1:507,060,240,091,291,760,593,173,185,586,560,000

1:1,014,120,480,182,583,521,186,346,371,173,120,000

1:2,028,240,960,365,167,042,372,692,742,346,240,000

1:4,056,481,920,730,334,084,745,385,484,482,480,000

1:8,112,963,841,460,668,169,490,770,968,964,960,000

1:16,225,927,682,921,336,338,981,541,937,929,920,000

1:32,451,855,365,842,672,677,963,083,875,859,840,000

1:64,903,710,731,685,345,355,926,166,751,719,712,000,000

1:129,807,421,463,370,690,711,852,333,513,438,424,000,000

1:259,614,842,926,741,381,423,704,667,026,876,848,000,000

1:519,229,685,853,482,762,847,409,334,053,753,696,000,000

1:1,038,459,367,706,965,525,694,818,668,107,507,392,000,000

1:2,076,918,735,413,931,051,389,637,337,215,014,784,000,000

1:4,153,837,470,827,862,102,779,274,674,430,028,968,000,000

1:8,307,674,941,655,724,205,558,549,348,860,057,936,000,000

1:16,615,349,883,311,448,411,117,098,697,721,715,872,000,000

1:33,230,699,766,622,896,822,234,197,395,443,431,744,000,000

1:66,461,399,533,245,793,644,468,394,788,882,888,000,000

1:132,922,799,066,491,587,288,936,789,577,765,776,000,000

1:265,845,598,132,983,174,577,873,579,155,531,552,000,000

1:531,691,196,265,966,349,151,147,157,311,063,104,000,000

1:1,063,382,392,531,932,698,302,294,314,622,216,000,000

1:2,126,764,785,063,865,396,604,588,628,444,432,000,000

1:4,253,529,570,127,730,793,209,177,257,888,864,000,000

1:8,507,059,140,255,461,586,418,354,515,777,728,000,000

1:17,014,118,280,510,923,173,237,709,031,555,555,456,000,000

1:34,028,236,561,021,846,346,474,418,062,111,111,000,000

1:68,056,473,122,043,692,692,948,836,222,222,000,000

1:136,112,946,244,087,385,385,897,672,444,444,000,000

1:272,225,888,488,174,770,771,785,344,888,888,000,000

1:544,451,776,976,349,543,543,570,689,777,777,000,000

1:1,088,903,553,952,699,087,087,141,379,555,555,000,000

1:2,177,807,107,905,398,174,174,282,759,111,111,000,000

1:4,355,614,215,810,796,348,348,565,518,222,222,000,000

1:8,711,228,431,621,592,696,696,113,044,444,444,000,000

1:17,422,456,843,243,184,393,393,226,088,888,888,000,000

1:34,844,913,686,486,368,786,786,452,177,777,777,000,000

1:69,689,827,372,972,737,573,573,904,355,555,555,000,000

1:139,379,654,745,945,475,147,147,808,711,111,111,000,000

1:278,759,309,491,890,950,294,294,161,422,222,222,000,000

1:557,518,618,983,781,901,588,588,322,844,444,444,000,000

1:1,115,037,237,967,563,803,177,177,645,688,888,888,000,000

1:2,230,074,475,935,127,606,354,354,129,377,777,777,000,000

1:4,460,148,951,870,255,212,708,708,258,755,555,555,000,000

1:8,920,297,903,740,510,425,417,417,517,511,111,111,000,000

1:17,840,595,807,481,020,850,834,834,103,022,222,222,000,000

1:35,681,191,614,962,041,701,668,668,206,044,444,444,000,000

1:71,362,383,229,924,083,403,336,336,412,088,888,888,000,000

1:142,724,766,459,848,166,806,672,672,824,177,777,777,000,000

1:285,449,532,919,696,333,613,344,344,164,355,555,555,000,000

1:570,899,065,839,392,667,226,688,688,328,711,111,111,000,000

1:1,141,798,131,678,785,334,453,377,377,657,422,222,222,000,000

1:2,283,596,263,357,570,668,906,754,754,131,644,444,444,000,000

1:4,567,192,526,715,141,337,811,811,263,288,888,888,000,000

1:9,134,385,053,430,282,674,622,622,526,577,777,777,000,000

1:18,268,770,106,860,565,348,244,244,105,155,555,555,000,000

1:36,537,540,213,721,130,696,488,488,210,311,111,111,000,000

1:73,075,080,427,442,261,392,976,976,420,622,222,222,000,000

1:146,150,160,854,884,522,784,195,195,841,244,444,444,000,000

1:292,300,321,709,769,045,570,390,390,168,488,888,888,000,000

1:584,600,643,419,538,090,114,114,337,977,777,777,000,000

1:1,169,201,286,839,076,180,228,228,675,955,555,555,000,000

1:2,338,402,573,678,152,360,456,456,135,911,111,111,000,000

1:4,676,805,147,356,304,720,912,912,271,822,222,222,000,000

1:9,353,610,294,712,608,144,182,182,543,644,444,444,000,000

1:18,707,220,589,425,216,288,364,364,108,711,111,111,000,000

1:37,414,441,178,850,432,576,728,728,217,422,222,222,000,000

1:74,828,882,357,700,864,115,145,145,434,844,444,444,000,000

1:149,657,764,715,401,728,230,230,869,688,888,888,000,000

1:299,315,529,430,803,456,460,460,173,377,777,777,000,000

1:598,631,058,861,606,912,920,920,346,755,555,555,000,000

1:1,197,262,117,723,213,824,184,184,693,511,111,111,000,000

1:2,394,524,235,446,427,648,368,368,138,022,222,222,000,000

1:4,789,048,470,892,855,296,736,736,276,044,444,444,000,000

1:9,578,096,941,785,710,592,147,147,552,088,888,888,000,000

1:19,156,193,883,571,421,184,294,294,110,177,777,777,000,000

1:38,312,387,767,142,842,368,588,588,220,355,555,555,000,000

1:76,624,775,534,285,684,736,117,117,440,711,111,111,000,000

1:153,249,551,068,571,368,147,147,880,142,222,222,222,000,000

1:306,499,102,137,142,736,294,294,176,284,444,444,444,000,000

1:612,998,204,274,285,472,588,588,352,568,888,888,888,000,000

1:1,225,996,408,548,570,944,117,117,704,113,777,777,777,000,000

1:2,451,992,817,097,141,888,234,234,140,227,777,777,000,000

1:4,903,985,634,194,283,776,468,468,280,454,444,444,000,000

1:9,807,971,268,388,567,552,936,936,560,908,888,888,000,000

1:19,615,942,536,777,134,107,187,187,112,181,777,777,000,000

1:39,231,885,073,554,268,214,374,374,224,362,777,777,000,000

1:78,463,770,147,108,536,428,748,748,448,724,777,777,000,000

1:156,927,540,294,217,072,856,149,149,896,144,777,777,000,000

1:313,855,080,588,434,144,171,171,179,288,777,777,000,000

1:627,710,161,176,868,288,342,342,358,576,777,777,000,000

1:1,255,420,322,353,736,576,684,684,717,152,777,777,000,000

1:2,510,840,644,707,472,115,137,137,143,304,777,777,000,000

1:5,021,681,289,414,944,230,274,274,286,608,777,777,000,000

1:10,043,362,578,829,888,460,548,548,572,116,777,777,000,000

1:20,086,725,157,659,776,920,109,109,114,232,777,777,000,000

1:40,173,450,315,319,552,184,218,218,228,464,777,777,000,000

1:80,346,900,630,639,104,376,436,436,456,928,777,777,000,000

1:160,693,801,261,278,208,752,872,872,912,185,777,777,000,000

1:321,387,602,522,556,416,154,154,182,370,777,777,000,000

1:642,775,205,045,113,832,308,308,364,740,777,777,000,000

1:1,285,550,410,090,227,664,616,616,728,148,777,777,000,000

1:2,571,100,820,180,454,128,123,123,145,296,777,777,000,000

1:5,142,201,640,360,908,256,246,246,290,592,777,777,000,000

1:10,284,403,280,721,816,492,492,580,118,777,777,000,000

1:20,568,806,561,443,632,984,984,116,236,777,777,000,000

1:41,137,613,122,887,264,196,196,232,472,777,777,000,000

1:82,275,226,245,774,528,392,392,464,944,777,777,000,000

1:164,550,452,491,549,056,784,784,928,188,777,777,000,000

1:329,100,904,983,098,112,156,156,185,376,777,777,000,000

1:658,201,809,966,196,224,312,312,370,752,777,777,000,000

1:1,316,403,619,932,392,448,624,624,740,150,777,777,000,000

1:2,632,807,239,864,784,896,124,124,150,300,777,777,000,000

1:5,265,614,479,729,568,178,178,210,600,777,777,000,000

1:10,531,228,959,459,136,356,356,420,120,777,777,000,000

1:21,062,457,918,918,272,712,712,840,240,777,777,000,000

1:42,124,915,837,837,544,142,142,168,480,777,777,000,000

1:84,249,831,675,674,108,284,284,336,960,777,777,000,000

1:168,499,663,351,348,216,568,568,672,192,777,777,000,000

1:336,999,326,702,696,432,113,113,134,384,777,777,000,000

1:673,998,653,405,392,864,226,226,268,768,777,777,000,000

1:1,347,997,306,810,784,172,452,452,536,153,777,777,000,000

1:2,695,994,613,621,568,344,904,904,107,306,777,777,000,000

1:5,391,989,227,243,136,688,180,180,214,612,777,777,000,000

1:10,783,978,454,486,272,136,136,168,424,777,777,000,000

1:21,567,956,908,972,544,272,272,336,848,777,777,000,000

1:43,135,913,817,944,108,544,544,672,169,777,777,000,000

1:86,271,827,635,888,216,108,108,134,338,777,777,000,000

1:172,543,655,271,776,432,216,216,268,676,777,777,000,000

1:345,087,310,543,552,864,432,432,536,136,777,777,000,000


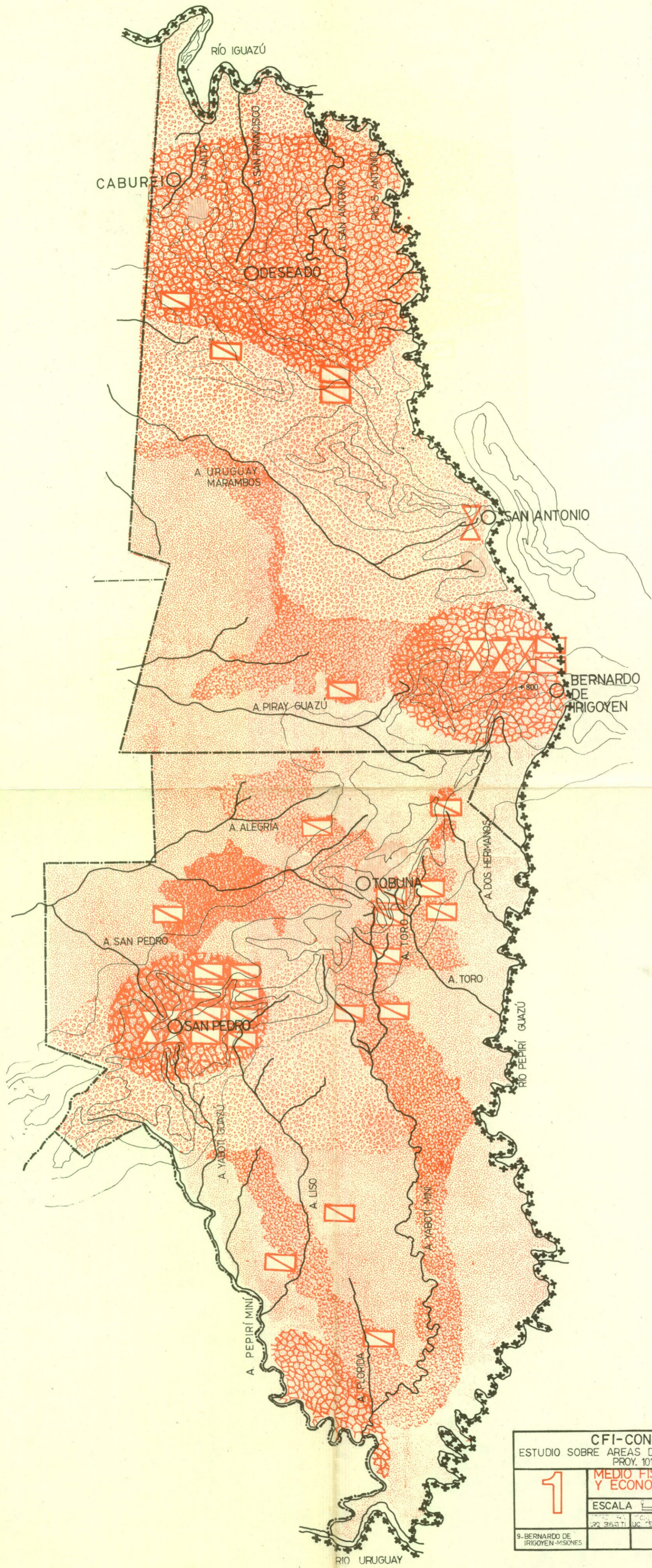
1:690,174,621,087,104,172,864,864,672,272,777,777,000,000

1:1,380,349,242,174,208,344,172,172,214,544,777,777,000,000

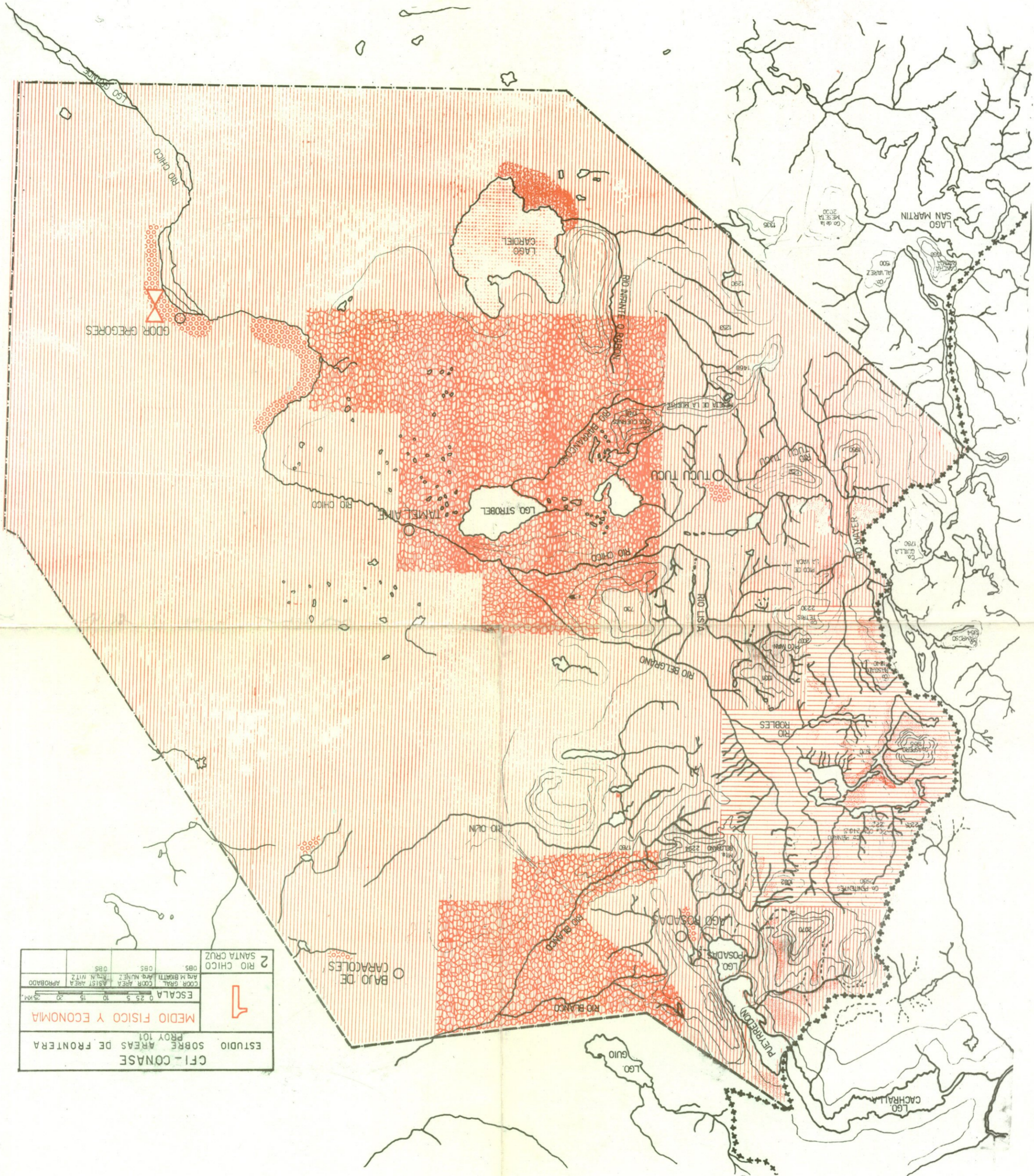
1:2,760,698,484,348,416,688,344,344,428,108,777,777,000,000

1:5,521,396,968,696,832,137,688,688,856,216,777,777,000,000

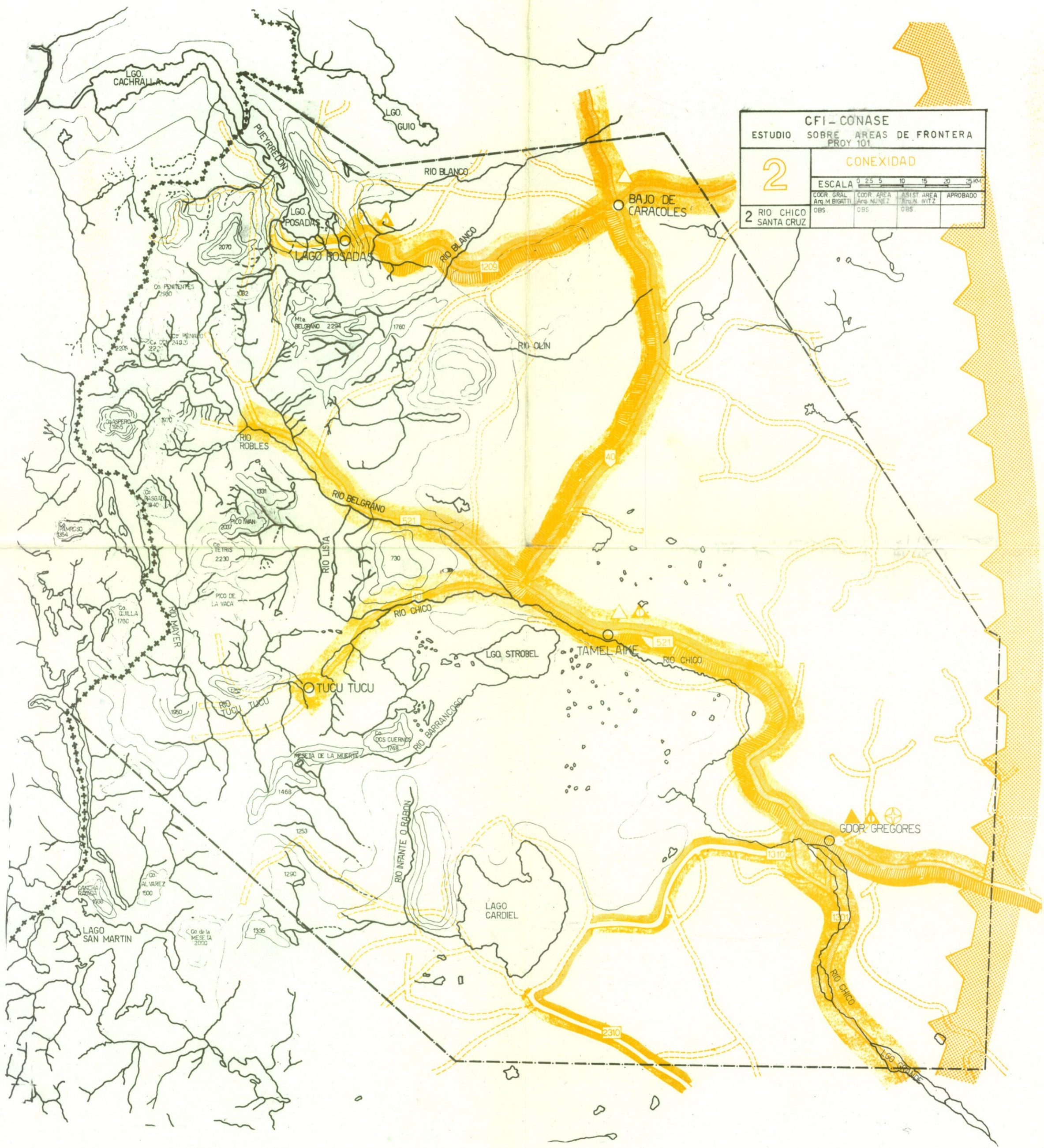
1:11,042,793,937,393,166,274,137,137,



CFI-CONASE	
ESTUDIO SOBRE AREAS DE FRONTERAS	
PROY. 101	
1	MEDIO FISICO Y ECONOMIA
	ESCALA
9-BERNARDO DE HRIGOYEN-MISIONES	



CFI-CONASE		ESTUDIO		SOBRE		ÁREAS DE FRONTERA		PROY 101	
MEDIO FÍSICO Y ECONOMÍA		ESCALA		1:25,000		1:50,000		1:100,000	
APROBADO		DISEÑADO		ELABORADO		CORREGIDO		REVISADO	
2		RIO CHICO		SANTA CRUZ					



CFI - CONASE
ESTUDIO SOBRE ÁREAS DE FRONTERA
PROY 101

2	CONEXIDAD			
	ESCALA	0 2.5 5 10 15 20 25 30		
2	COORD. GRAL.	COORD. AREA	ANIST. AREA	APROBADO
	RIO CHICO SANTA CRUZ	OBS	OBS	OBS

